

GRUYERE RESOURCE AND PFS DRILLING COMPLETED RESOURCE UPDATE IN PROGRESS

ASX Code GOR

ABN 13 109 289 527

Highlights

- **Resource drilling for the Gruyere Pre-Feasibility Study and Resource extensions completed**
- **Drill results confirm model and add continuity at depth and along strike**
- **20,000 metre drill programme finished in 13 weeks**
- **Resource estimation in progress for use in Pre-Feasibility Study Stage 1**
- **Gruyere Mineral Resource update is being finalised and due for release within the coming weeks**

Gold Road Resources Limited (**Gold Road** or the **Company**) is pleased to announce the drilling designed to upgrade the Gruyere Gold Mineral Resource for ongoing Pre-Feasibility Studies (**PFS**) and to extend the existing resource has been completed. In a 13 week period, from late February to mid-May 2015, a total of 52 drill holes were completed for 19,956 metres of drilling (Table 1, Figures 1 to 4). Assay results have been received for 28 drill holes, with assays pending for the remaining 24 drill holes. This new drilling is in addition to 7,235 metres of drilling completed in late 2014, all of which adds to the drilling database post the Maiden Gruyere Resource completed in August 2014. In total the Gruyere Deposit has had 66,000 metres of Reverse Circulation (**RC**) (41,000 metres) and Diamond (25,000 metres) drilling since its discovery in September 2013.

The new data provides an excellent geological framework for ongoing resource work. Assays received confirm that the width and grade of mineralisation at depth is consistent with the shallower levels of the deposit and add significant confidence to the geological interpretation. Grade continuity across the full width of the host Gruyere Porphyry has been confirmed by multiple holes with best total intercepts (including internal waste zones) across the porphyry of:

- **210 metres at 1.37 g/t Au** from 473 metres for 288 gram.metres (15GY0070);
- **147.3 metres at 1.36 g/t Au** from 271.7 metres for 201 gram.metres (15GY0075);
- **217 metres at 1.21 g/t Au** from 216 metres for 262 gram.metres (15GY0092); and
- **179 metres at 1.31 g/t Au** from 323 metres for 235 gram.metres (15GY0106).

Gold Road is now finalising a Mineral Resource update for the Gruyere Deposit, based on assays received up to 15 May 2015. This model will be used for the ongoing PFS Stage 1 programme, which is assessing various options to identify the single case optimal project size and scale to progress to final PFS. The Mineral Resource update is being finalised and due for release within the coming weeks.

Justin Osborne, Executive Director, said *“These latest drill results continue to demonstrate the excellent continuity and size potential of the Gruyere Deposit. The pace of drilling and the quality of work by our exploration team has allowed us to properly inform the ongoing PFS and to bring forward the release of our next resource update, which we eagerly anticipate.”*

COMPANY DIRECTORS

Ian Murray
Chairman

Justin Osborne
Executive Director

Russell Davis
Non-Executive Director

Tim Netscher
Non-Executive Director

Martin Pyle
Non-Executive Director

Kevin Hart
Company Secretary

CONTACT DETAILS

Principal & Registered Office

22 Altona St,
West Perth WA 6005

www.goldroad.com.au

perth@goldroad.com.au

T +61 8 9200 1600



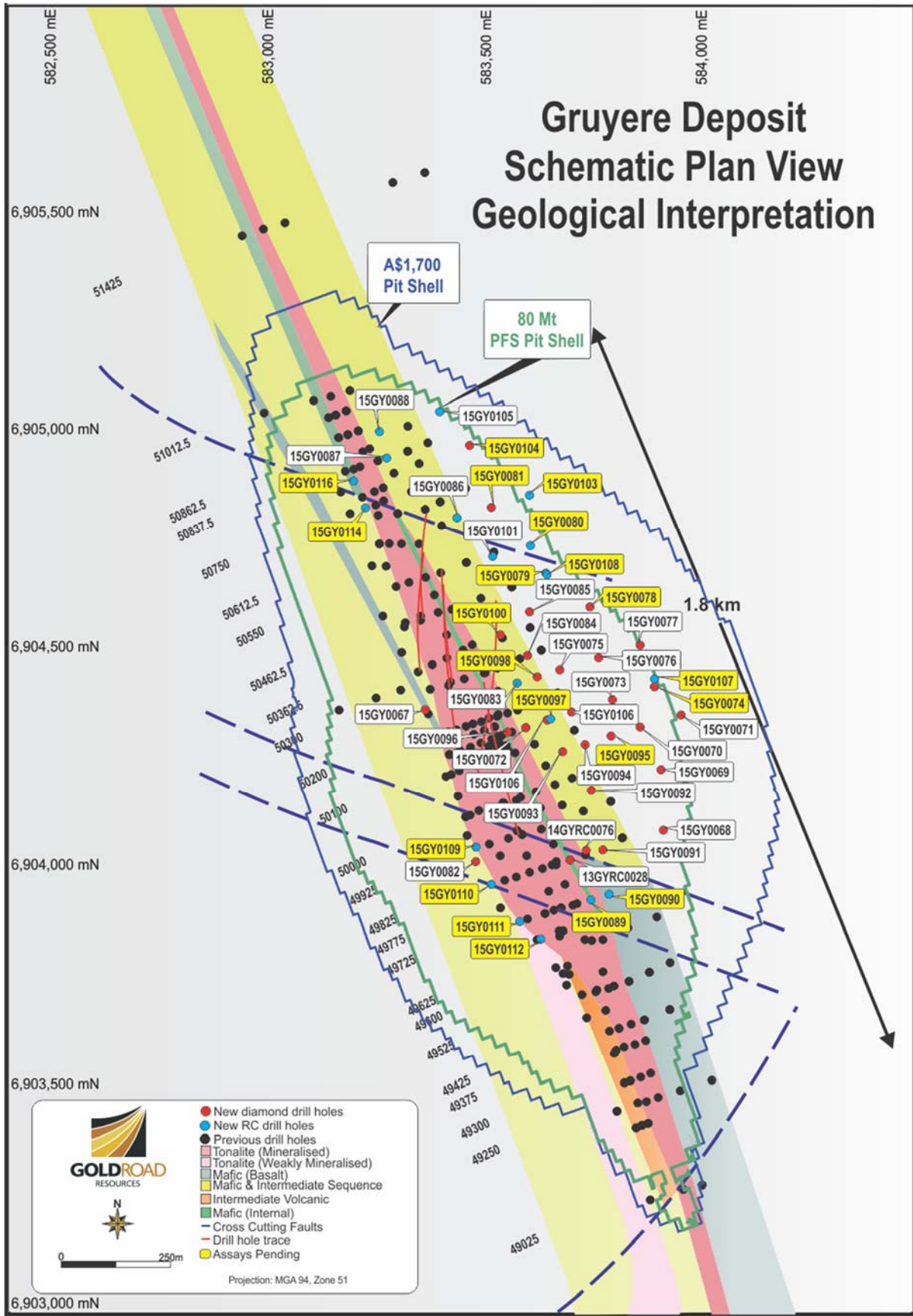


Figure 1: Gruyere plan projection illustrating interpreted geology and location of recent Drill Hole collars and significant intersections.

Gruyere Resource Drilling Programme - 2015

A programme of resource infill and extension drilling has been completed at the Gruyere Project. This programme had two aims. The first aim was to drill approximately 80 million tonnes of mineral inventory to an Indicated level of confidence which would provide appropriate information for the ongoing Gruyere PFS (Figure 4). The second aim was additional drilling to target extensions to the existing Resource model with drilling completed to an Inferred level of confidence based on the same classification parameters used in the 2014 Mineral Resource (Figure 5). This extensional aspect to the programme was guided using a A\$1,700/oz pit shell based on the existing 2014 Mineral Resource as a basis. The programme was completed on 19 May 2015 and comprised of 52 holes for 19,956 metres (details in Table 1 below).

Table 1: Summary of Gruyere Resource Drill Programme Physicals - 2015

Hole Type	No Holes	RC Metres	Diamond Metres	Total Metres
Reverse Circulation (RC)	17	2,970		2,970
Diamond with RC Pre-collar	31	7,797	8,123	15,920
Diamond only	2		697	697
Re-entry of previous holes	2		369	369
Total	52	10,767	9,189	19,956

Assays have been received for 28 drill holes which are reported in full in Appendix A. In general, the new assay results conform very well with the geological model and grade estimated in the 2014 Mineral Resource (Figures 2 and 3).

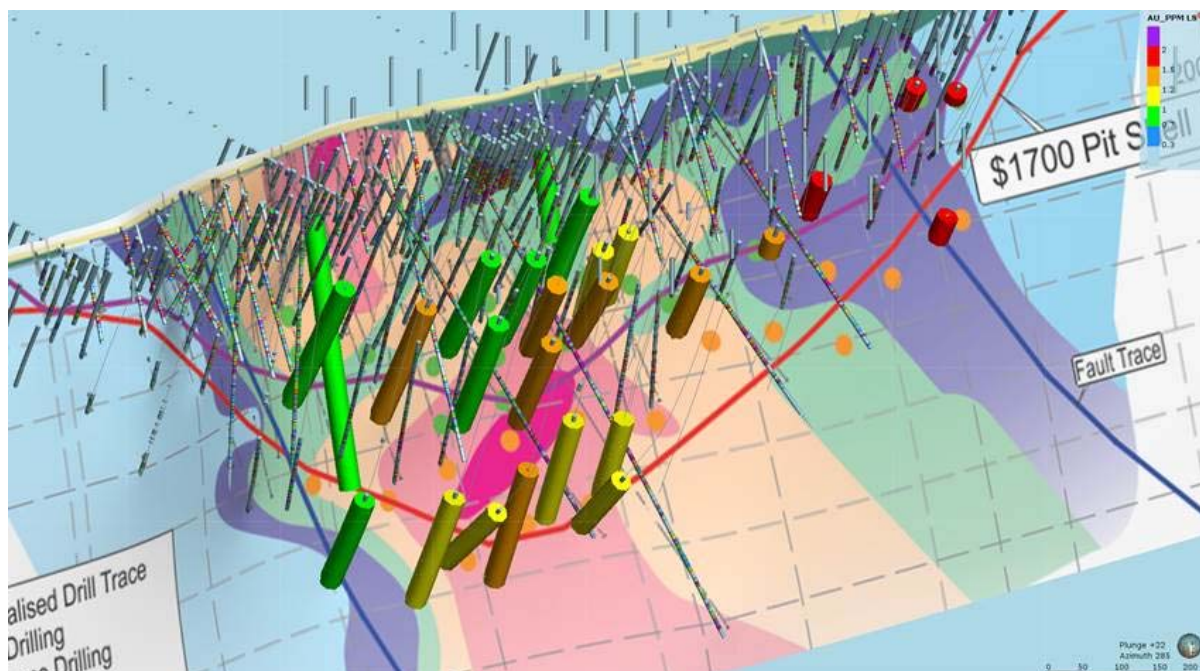


Figure 2: Isometric view looking north-west illustrating new drill holes, showing width and coloured by grade of total drill intersection within the Gruyere Porphyry. Background metal accumulation longitudinal projection based on 2014 Mineral Resource. Drill hole grades: Green 0.8-1.0 g/t Au; Yellow 1.0-1.2 g/t Au; Orange 1.2- 1.5 g/t Au; Red >1.5 g/t Au

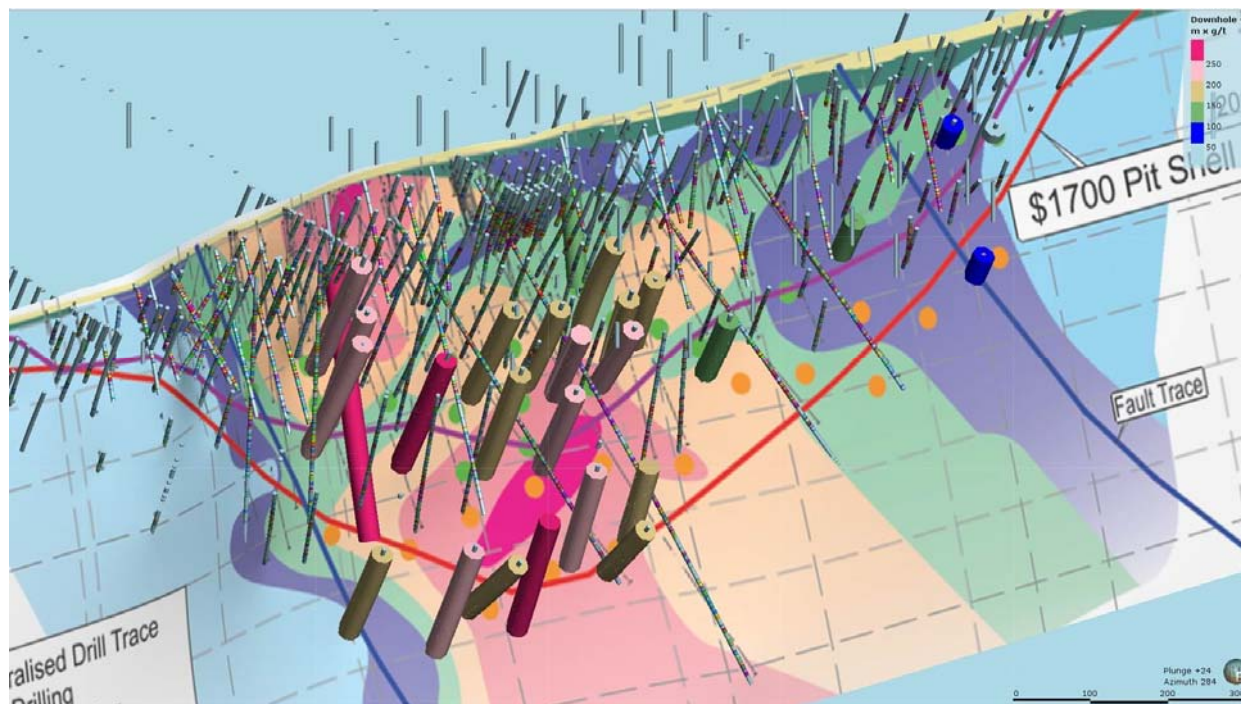


Figure 3: Isometric view looking north-west illustrating new drill holes showing width and coloured by down-hole metal accumulation (gram.metres) of total drill intersection within the Gruyere Porphyry. Background metal accumulation longitudinal projection based on 2014 Mineral Resource: Blue 50-100 g.m; Green 100-150 g.m; Yellow 150-200 g.m; Pink 200-250 g.m; Red >250 g.m

Highly continuous zones of mineralisation dominate the intersections within the porphyry, with lower grade and waste zones largely controlled by observable geological features such as internal mafic dykes and xenoliths, and isolated blocks of weakly altered porphyry. Localised higher-grade zones are consistently associated with intense albite-sulphide alteration assemblages and increased quartz veining. Best drill hole intersections included the following:

- A total intersection within the porphyry in hole 15GY0070 of **210 metres at 1.37 g/t Au** from 473 metres (288 gram.metres). The total intersection included best intercepts at the 1.0 g/t Au cut-off as follows: **19.3 metres at 2.50 g/t Au** from 498.24 metres, **17.9 metres at 2.04 g/t Au** from 520.56 metres, **17 metres at 2.51 g/t Au** from 555 metres, **25.4 metres at 1.89 g/t Au** from 594.6 metres, and **17 metres at 2.02 g/t Au** from 634 metres.
- A total intersection within the porphyry in hole 15GY0075 of **147.3 metres at 1.36 g/t Au** from 271.7 metres (201 gram.metres). The total intersection included best intercepts at the 1.0 g/t Au cut-off as follows: **11 metres at 2.65 g/t Au** from 278 metres, and **31 metres at 2.42 g/t Au** from 357 metres.
- A total intersection within the porphyry in hole 15GY0092 of **217 metres at 1.21 g/t Au** from 216 metres (262 gram.metres). The total intersection included best intercepts at the 1.0 g/t Au cut-off as follows: **19 metres at 2.33 g/t Au** from 324 metres, and **10 metres at 3.35 g/t Au** from 351 metres.
- A total intersection within the porphyry in hole 15GY0106 of **179 metres at 1.31 g/t Au** from 323 metres (235 gram.metres). The total intersection included best intercepts at the 1.0 g/t Au cut-off as follows: **28.7 metres at 1.73 g/t Au** from 322.6 metres, **9 metres at 2.56 g/t Au** from 477 metres, and **5 metres at 4.15 g/t Au** from 491 metres.

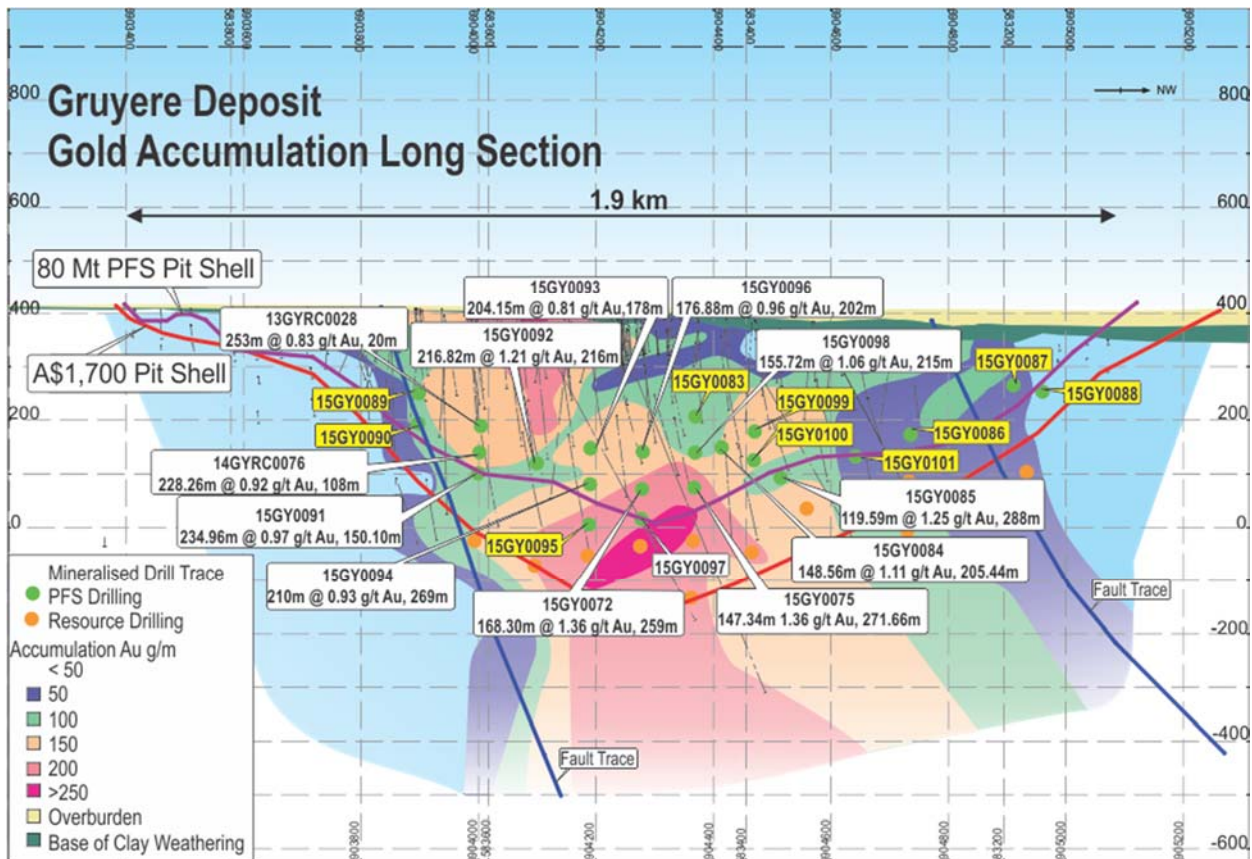


Figure 4: Mid- point drill intersections for Gruyere PFS drill-out, with background metal accumulation longitudinal projection based on 2014 Mineral Resource

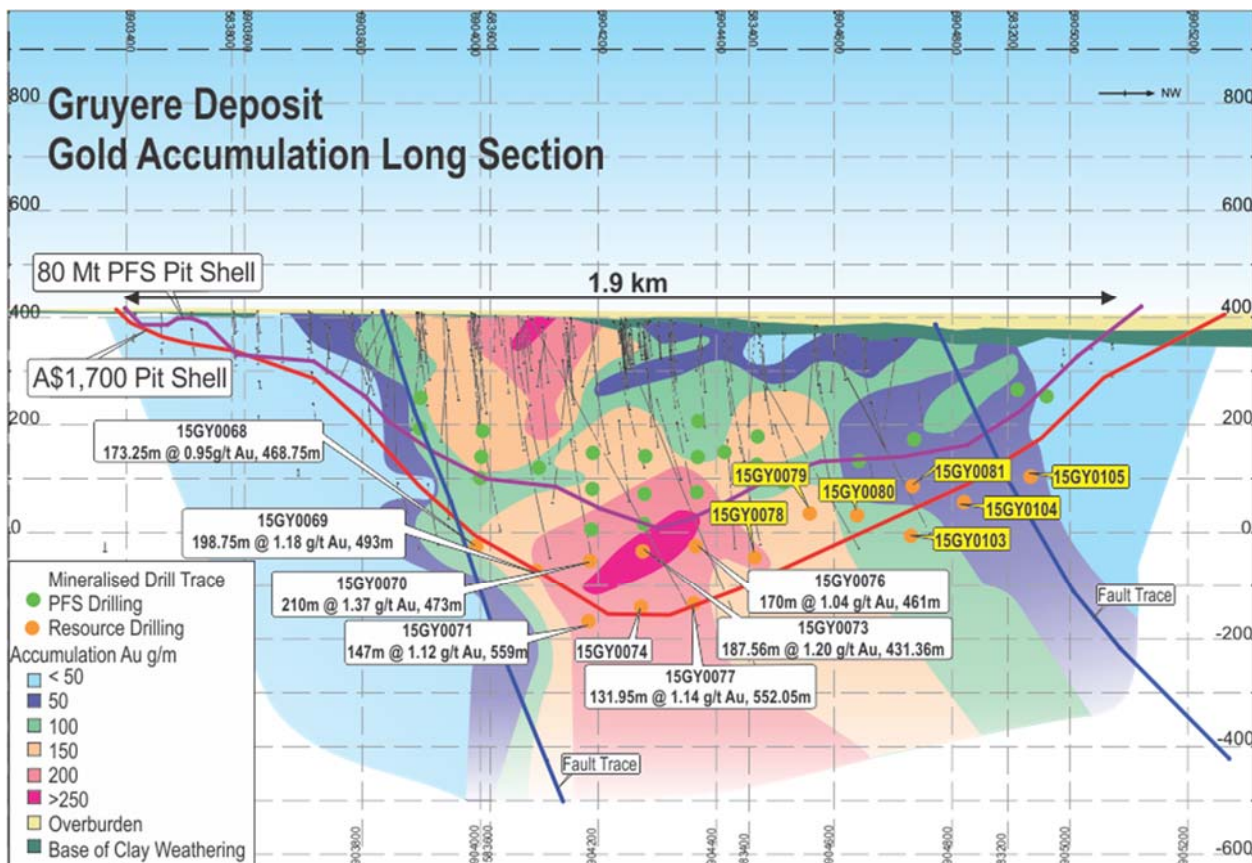


Figure 5: Mid- point drill intersections for Gruyere Extensional Resource drill-out, with background metal accumulation longitudinal projection based on 2014 Mineral Resource

The majority of drilling within the host Gruyere Porphyry was completed with diamond drilling ensuring high quality drill core was available for detailed geological and structural logging. This new drill core has helped to improve the overall geological knowledge of the ore body at depth, resulting in significant improvement in the understanding of the following parameters:

- Alteration paragenesis, zonation and relationship to gold mineralisation
- Sulphide mineralisation, zonation and relationship to gold mineralisation
- Intrusive phases and characteristics
- Primary lithology, nature and timing of internal mafic units
- Characterisation and orientation of internal waste zones
- Orientation, habit and frequency of important quartz vein sets
- Detailed structural measurements revealing important movement indicators
- Contact relationships with hangingwall and footwall country rocks

The new detailed geological information, in conjunction with new and existing assay and geological data, has allowed Gold Road to improve the overall geological model with a variety of refinements. The addition of consistent drilling information at depth has confirmed a very strong relationship between the gold mineralisation and the Dorothy Hills Shear Zone as the major control on orientation of the Gruyere deposit. A strong sub-vertical control parallels the shear fabric and defines a highly continuous zone of mineralisation aligned to the strike and dip of the Gruyere Porphyry within the Dorothy Hills Shear Zone (Figures 6 and 7). This main orientation is invoked in ongoing resource modelling and is expected to provide an improved resource estimate with exceptional continuity along strike with a steep easterly dip.

The Mineral Resource update is being finalised and due for release within the coming weeks. This model will be used for option studies as part of the PFS Stage 1 programme, which aims to determine the single case optimal size and scale of the Gruyere Project. Mining and processing options ranging from 5 to 10 million tonnes per annum are under investigation. Once a final Project Business Case is determined, detailed mine design and schedules will be derived for the final PFS (Stage 2), which is due for completion in the March 2016 Quarter.

Excellent performance in safety, productivity, organisation, and multi-contract teamwork highlighted this programme. Drilling rigs totalled five diamond rigs and two RC rigs at peak times. Gold Road commends the entire Gold Road exploration team, and the following contract companies for the safe and professional contribution to the successful completion of this programme: Raglan Drilling, Terra Drilling, DigiRock, BMGS, ABIMS and Intertek Laboratories.

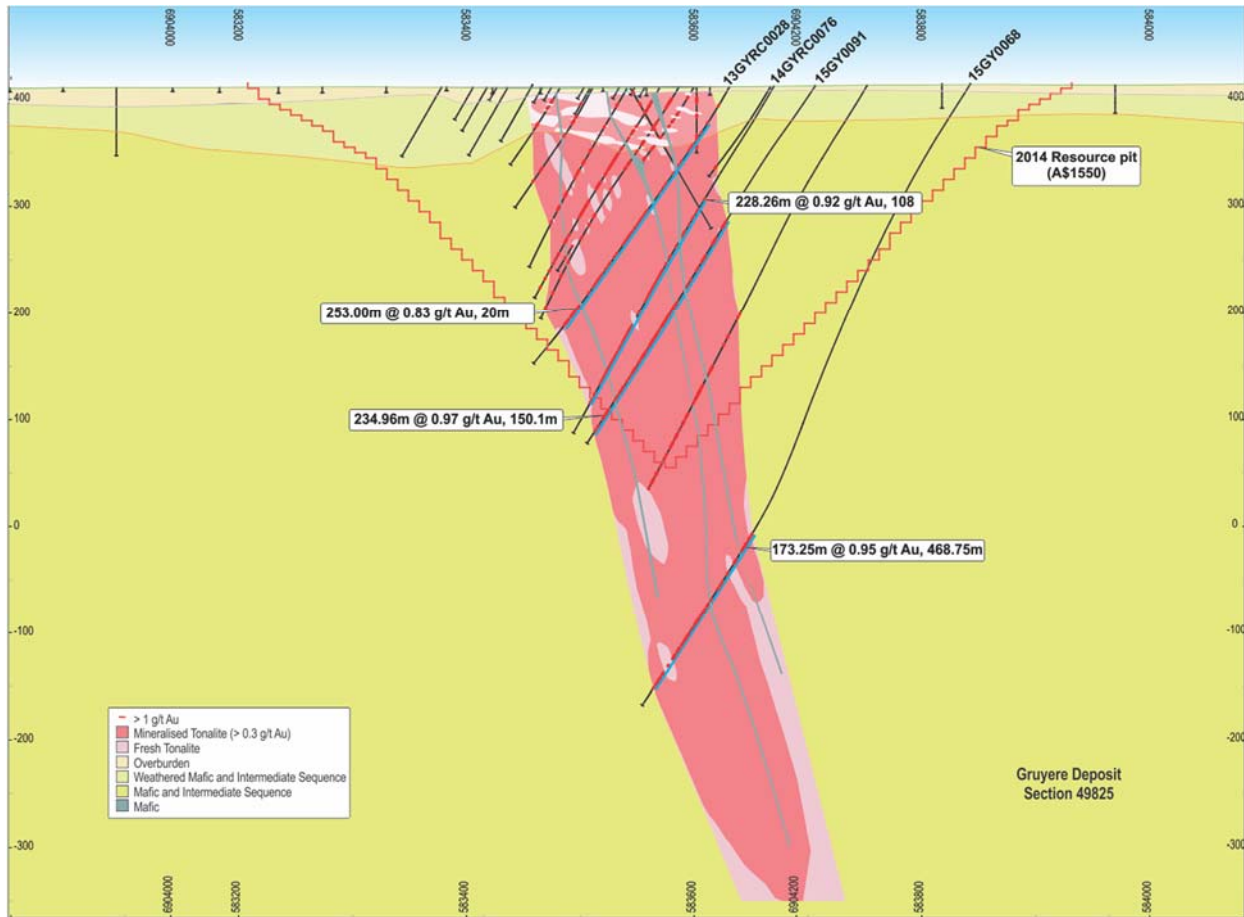


Figure 6: Gruyere Cross Section 49825 - Gruyere Porphyry shaded pink with new total drill intercepts noted

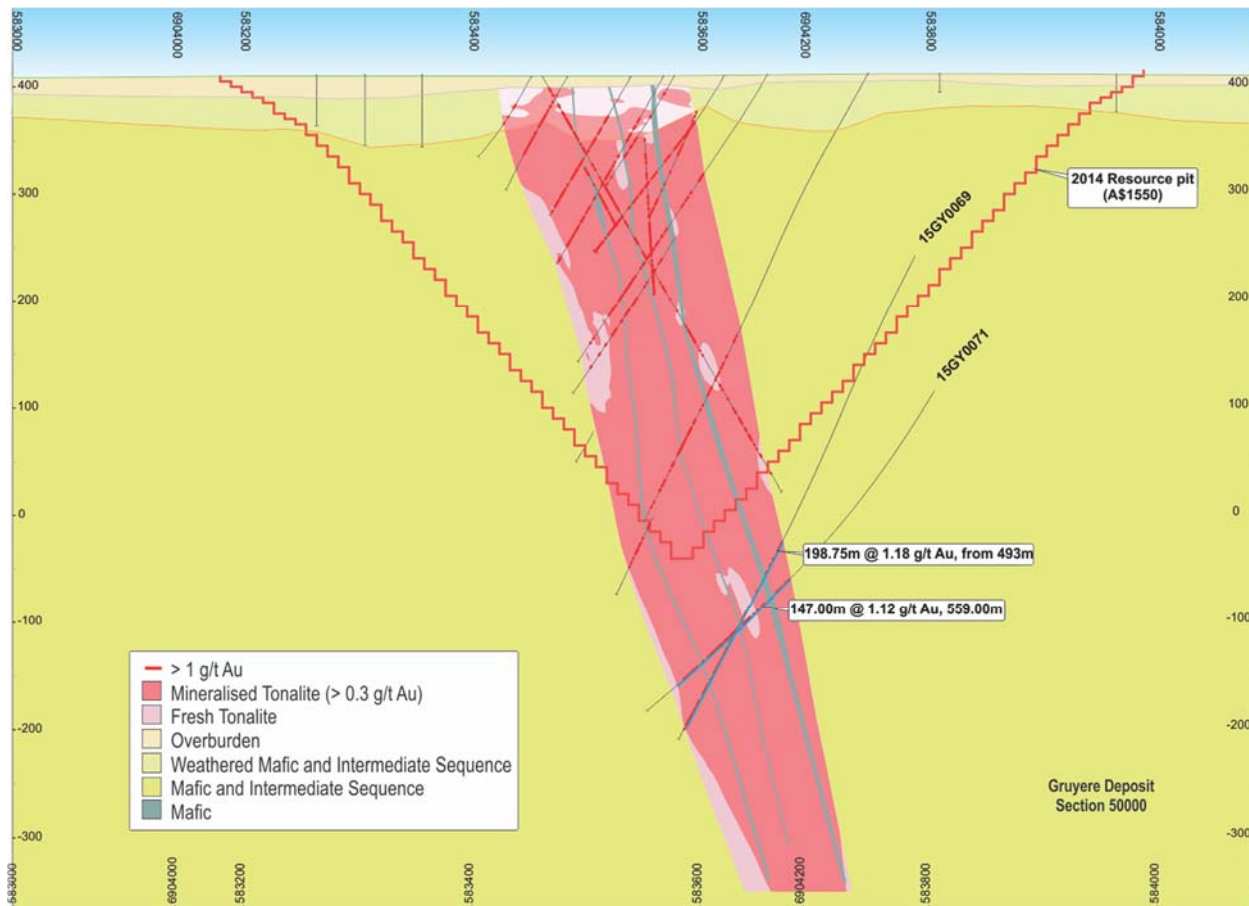


Figure 7: Gruyere Cross Section 50000 - Gruyere Porphyry shaded pink with new total drill intercepts noted

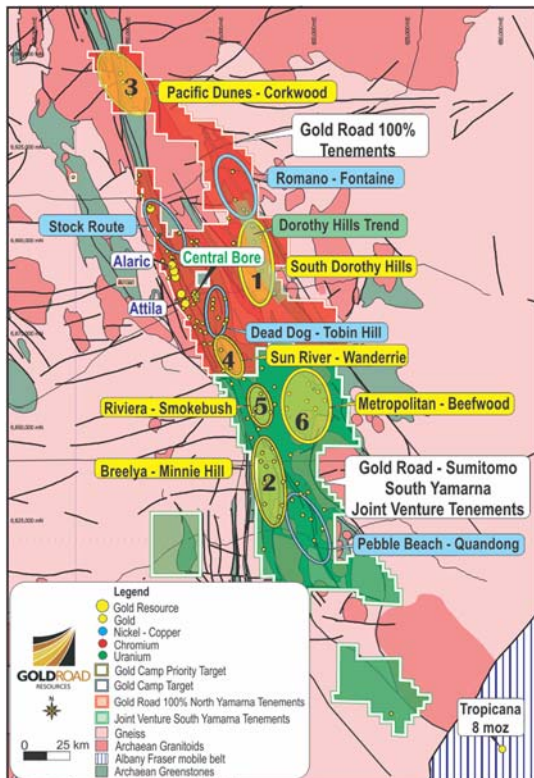


Figure 8: Gold Road 100% tenements and Gold Road-Sumitomo South Yamarna Joint Venture tenements showing location of Dorothy Hills Trend as well as other Gold Camps and Redox Targets

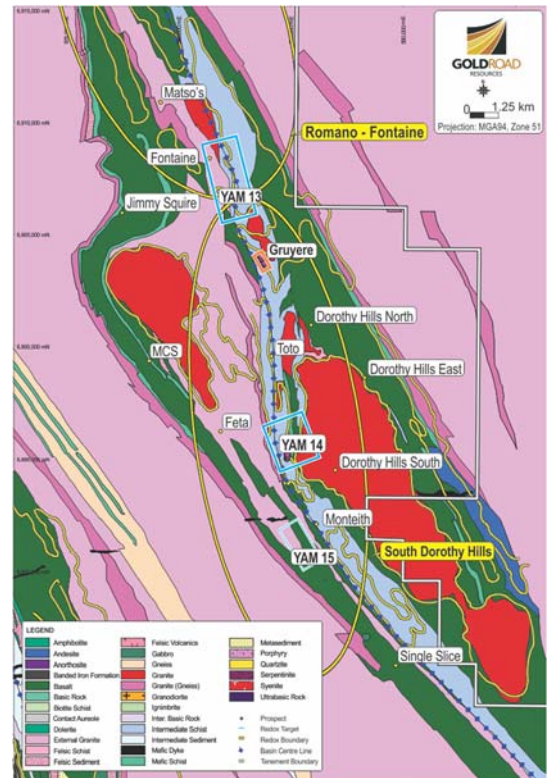


Figure 9: The Dorothy Hills trend showing Gruyere Deposit

For further information please visit www.goldroad.com.au or contact:

Gold Road Resources

Ian Murray

Executive Chairman

Telephone: +61 8 9200 1600

Media and Broker Enquiries

Andrew Rowell - arowell@canningspurple.com.au

Warrick Hazeldine - whazeldine@canningspurple.com.au

Cannings Purple

Tel: +61 8 6314 6300

About Gold Road Resources

Gold Road Resources Limited (ASX: GOR) is exploring and developing its wholly-owned **Yamarna Belt**, a newly discovered gold region covering ~5,000 square kilometres on the Yilgarn Craton, 150 kilometres east of Laverton in Western Australia.

Gold Road announced in May 2013 an exploration joint venture with Sumitomo Metal Mining Oceania Pty Ltd (a subsidiary of Sumitomo Metal Mining Co. Limited) for Sumitomo Metal Mining to earn up to 50% interest in Gold Road's South Yamarna tenements, an area covering ~2,900 square kilometres.

The Yamarna Belt, adjacent to the 500 kilometre long Yamarna shear zone, is historically underexplored and highly prospective for gold mineralisation. Geologically similar to the prolific Kalgoorlie Gold Belt, the Yamarna Belt has a current reported Mineral Resource of 5.1 million ounces of gold, hosts a number of significant new discoveries and lies immediately north of the 7.9 million ounce Tropicana Gold Deposit.

Gold Road prioritises exploration on its tenement holding into six of ten **Gold Camp Scale Targets** on the Yamarna Belt. Identified in 2012 through interpretation of various geological and geophysical data sets, each target has a 15-25 kilometre strike length and contains numerous prospects. Initial exploration of these targets has been very encouraging, highlighted by the discovery of the Gruyere Deposit in 2013 and the release of its Maiden Mineral Resource of 3.8 million ounces within 12 months of discovery.

The first Gold Camp Scale Target was the South Dorothy Hills Trend which initially yielded the recent Gruyere and YAM14 gold discoveries. These discoveries, which exhibit differing mineralisation styles not seen before in the Yamarna Belt, occur along a nine kilometre structural trend on the Dorothy Hills Shear Zone, approximately 25 kilometres north-east of its more advanced project Central Bore. The occurrence of multiple mineralised positions confirms the potential for the Dorothy Hills Trend to host further significant gold deposits.

NOTES:

The information in this report which relates to Exploration Results is based on information compiled by Mr Justin Osborne, an Executive Director of Gold Road Resources Limited. Mr Osborne is an employee of Gold Road, as well as a shareholder and share option holder, and is a Fellow of the Australasian Institute of Mining and Metallurgy (Member 209333). Mr Osborne has sufficient experience that is relevant to the style of mineralisation and type of deposit under consideration and to the activity being undertaken to qualify as a Competent Person as defined in the 2012 Edition of the "Australasian Code for Reporting of Exploration Results, Mineral Resources and Ore Reserves". Mr Osborne consents to the inclusion in the report of the matters based on this information in the form and context in which it appears.

The Company confirms that it is not aware of any new information or data that materially affects the information included in the original market announcements and, in the case of estimates of Mineral Resources that all material assumptions and technical parameters underpinning the estimates in the relevant market announcement continue to apply and have not materially changed. The Company confirms that the form and context in which the Competent Person's findings are presented have not materially changed from the original market announcement.

Competent Person's Statement for Mineral Resource Estimates included in this report that were previously reported pursuant to JORC 2004:

The Mineral Resource estimates for Justinian and the Attila Trend are prepared in accordance with the "Australasian Code for Reporting of Exploration Results, Mineral Resources and Ore Reserves", 2004 Edition (JORC 2004). Gold Road is not aware of any new information or data that materially affects the information included in the relevant market announcement. In the case of estimates of Mineral Resources, the company confirms that all material assumptions and technical parameters underpinning the estimates in the relevant market announcement continue to apply and have not materially changed.

The information in this report which relates to the Gold Mineral Resource estimates for Justinian and Attila Trend are based on geostatistical modelling by Ravensgate using sample information and geological interpretation supplied by Gold Road. The Mineral Resource estimates were undertaken by Don Maclean, a Principal Consultant. Mr Maclean is the competent person responsible for the Resource and a Member of the Australasian Institute of Geoscientists and has sufficient experience relevant to the style of mineralisation and type of deposit under consideration and to the activity which he has undertaken to qualify as a Competent Person as defined in the 2004 Edition of the "Australasian Code for Reporting of Exploration Results, Mineral Resources and Ore Reserves." Mr Maclean consents to the inclusion in this report of the matters based on this information in the form and context in which it appears.

Total Gold Road Mineral Resource, including historic Mineral Resources reported under JORC 2004

Project Name	Tonnes (Mt)	Grade (g/t Au)	Contained Metal (Koz Au)
Gruyere¹ (2014) (0.7 g/t)	96.93	1.2	3,838
Measured	1.43	1.4	62
Indicated	38.76	1.2	1,515
Inferred	56.74	1.2	2,260
Central Bore² (2013) (1.0 g/t)	0.81	7.7	201
Measured	0.043	26.6	36,7
Indicated	0.43	8.7	119
Inferred	0.34	4.1	45
Attila Trend³ (2012) (0.5 g/t)	25.53	1.3	1,060
Measured	8.38	1.4	389
Indicated	9.36	1.2	373
Inferred	7.79	1.2	298
Total	123.27	1.3	5,098

NOTES:

1. Gruyere Mineral Resource reported to JORC 2012 standards, at 0.70 g/t Au cut-off (refer ASX announcement dated 4 August 2014).
2. Central Bore Mineral Resource reported to JORC 2012 standards, at 1.0 g/t Au cut-off (refer GOR Annual Report dated 15 October 2014).
3. Attila Trend Mineral Resource (including Attila South and North, Khan, and Khan North deposits) reported to JORC 2004 standards, at 0.50 g/t Au cut-off (refer GOR Annual Report dated 15 October 2014).

All figures are rounded to reflect appropriate levels of confidence. Apparent differences may occur due to rounding.

APPENDIX A – GRUYERE RESOURCE DRILLING

Table 1: Summary of Total Intersections within Gruyere Porphyry – Extensions to existing drill holes
(Total intersection from Hangingwall to Footwall of Gruyere Porphyry including waste material <0.5 g/t Au)

Hole_ID	From (m)	To (m)	Length (m)	Grade	Gram x metre	GDA94_East	GDA94_North
13GYRC0028*	20.00	273.00	253.00*	0.83	210.5	583,691	6,904,014
14GYRC0076#	108.00	336.26	228.26#	0.92	209.2	583,728	6,904,033

Notes:

* Hole 13GYRC0028 previously drilled as RC and reported 0 to 76 metres. The hole was extended with a diamond tail from 76 metres to 318.7 metres. The above intersection combines previously reported mineralisation from 20 to 76 metres with additional assays from the diamond tail extension to 273 metres.

Hole 14GYRC0076 previously drilled as RC and reported 0 to 248.75 metres. The hole was extended with a diamond tail from 248.75 metres to 375.2 metres. The above intersection combines previous reported mineralisation from 108 to 248.75 metres, with additional assays from the diamond tail extension to 336.26 metres.

Table 2: Summary of Total Intersections within Gruyere Porphyry – Diamond core intersections
(Total intersection from Hangingwall to Footwall of Gruyere Porphyry including waste material <0.5 g/t Au)

Hole_ID	From (m)	To (m)	Length (m)	Grade	Gram x metre	GDA94_East	GDA94_North
15GY0067	85.00	207.00	122.00	0.82	100.6	583,361	6,904,360
15GY0068	468.75	642.00	173.25	0.95	165.1	583,905	6,904,083
15GY0069	493.00	691.75	198.75	1.18	235.5	583,900	6,904,222
15GY0070	473.00	683.00	210.00	1.37	287.8	583,853	6,904,321
15GY0071	559.00	706.00	147.00	1.12	165.3	583,946	6,904,349
15GY0072	259.00	427.30	168.30	1.36	228.0	583,696	6,904,355
15GY0073	431.36	618.92	187.56	1.20	225.7	583,790	6,904,383
15GY0075	271.66	419.00	147.34	1.36	200.9	583,670	6,904,451
15GY0076	461.00	631.00	170.00	1.04	176.5	583,759	6,904,478
15GY0077	552.05	684.00	131.95	1.14	150.3	583,852	6,904,507
15GY0082	97.00	462.40	365.40	0.97	352.7	583,477	6,904,011
15GY0084	205.44	354.00	148.56	1.11	164.9	583,595	6,904,483
15GY0085	288.00	407.59	119.59	1.25	149.9	583,599	6,904,582
15GY0091	150.10	385.06	234.96	0.97	227.7	583,767	6,904,038
15GY0092	216.00	432.82	216.82	1.21	261.8	583,741	6,904,175
15GY0093	178.00	382.15	204.15	0.81	164.5	583,677	6,904,265
15GY0094	269.00	479.00	210.00	0.93	194.5	583,729	6,904,281
15GY0096	202.00	378.88	176.88	0.96	170.2	583,647	6,904,339
15GY0098	215.00	370.72	155.72	1.06	164.9	583,618	6,904,436
15GY0106	322.67	502.00	179.33	1.31	235.2	583,731	6,904,365

Table 3: Summary of Total Intersections within Gruyere Porphyry – RC intersections
(Total intersection from Hangingwall to Footwall of Gruyere Porphyry including waste material <0.5 g/t Au)

Hole_ID	From (m)	To (m)	Length (m)	Grade	Gram x metre	GDA94_East	GDA94_North
15GY0083	135.00	323.00	188.00	0.82	153.9	583,572	6,904,419
15GY0086	223.00	293.00	70.00	1.70	119.3	583,431	6,904,796
15GY0087	132.00	172.00	40.00	1.86	74.4	583,275	6,904,936
15GY0088	160.00	177.00	17.00	1.83	31.0	583,260	6,904,995
15GY0101*	271.00	304.00	33.00*	1.45	48.0	583,515	6,904,719
15GY0105	325.00	367.00	42.00	1.75	73.3	583,401	6,905,018

Notes:

* Hole 15GY0101 drilled 33 meters of porphyry from 271 metres to 304 metres and then remainder of the hole to 381.6 metres was completed with diamond tail. Assays are pending for the diamond core which intersected porphyry from 304 metres to 370.5 metres.

Table 4: Summary of Significant Diamond drilling Intercepts - (0.5 g/t cut-off, minimum 2 metre intercept)

Hole ID	From (m)	To (m)	Length (m)	Grade	Gram x metre	GDA94_East	GDA94_North
13GYRC0028	83	88	5.00	0.99	5.0	583,691	6,904,014
	96	119	23.00	0.76	17.5		
	136	180	44.00	1.14	50.2		
	186	227.92	41.92	1.12	47.0		
	230	237	7.00	0.58	4.1		
	246.6	273	26.40	1.28	33.8		
14GYRC0076	108	117	9.00	0.63	5.7	583,728	6,904,033
	120	125	5.00	0.75	3.8		
	129	152	23.00	0.82	18.9		
	155	190	35.00	0.62	21.7		
	194	234	40.00	1.08	43.2		
	239	250.39	11.39	0.67	7.6		
	260	324	64.00	1.31	83.8		
	330	336.26	6.26	2.55	16.0		
342	344.7	2.70	0.93	2.8			
15GY0067	93	102	9.00	2.23	20.1	583,361	6,904,360
	115	132	17.00	1.12	19.0		
	138	148	10.00	0.85	8.5		
	153.45	162	8.55	0.79	6.8		
	180.5	207	26.50	1.13	29.9		
15GY0068	468.75	471	2.25	1.16	2.6	583,905	6,904,083
	473.6	476	2.40	0.98	2.4		
	480	490	10.00	0.88	8.8		
	498	502	4.00	1.29	5.2		
	512	514	2.00	1.02	2.0		
	517	519	2.00	0.54	1.1		
	522	531	9.00	0.69	6.2		
	537	544.8	7.80	0.92	7.2		
	548.05	601	52.95	1.81	95.8		
	604.16	609	4.84	1.85	9.0		
	623	642	19.00	0.82	15.6		
15GY0069	493	504	11.00	0.85	9.4	583,900	6,904,222
	508	518	10.00	0.95	9.5		
	522	526	4.00	2.00	8.0		
	543	545	2.00	1.49	3.0		
	560	578	18.00	1.35	24.3		
	582	600	18.00	2.84	51.1		
	603	631	28.00	1.27	35.6		
	642	656	14.00	1.77	24.8		
	660	686	26.00	1.98	51.5		
	689	691.75	2.75	0.83	2.3		
15GY0070	473	476	3.00	1.38	4.1	583,853	6,904,321
	481.1	494	12.90	1.02	13.2		
	498.24	518.38	20.14	2.43	48.9		
	520.56	538.5	17.94	2.04	36.6		
	541.06	546	4.94	1.41	7.0		
	555	575.15	20.15	2.25	45.3		
	578.55	655	76.45	1.54	117.7		
	660	662	2.00	1.38	2.8		
	670.5	674	3.50	0.59	2.1		
	681	683	2.00	1.08	2.2		
15GY0071	559	570	11.00	1.04	11.4	583,946	6,904,349
	573	582	9.00	1.25	11.3		
	593	599	6.00	0.89	5.3		
	604	609.7	5.70	1.10	6.3		
	613.9	622.85	8.95	2.85	25.5		
	628.1	671	42.90	1.28	54.9		
	674	702	28.00	1.62	45.4		
15GY0072	258.95	263	4.05	0.83	3.4	583,696	6,904,355
	267	269	2.00	1.78	3.6		
	277	281.02	4.02	1.91	7.7		
	284.61	327.76	43.15	1.36	58.7		
	331.66	345	13.34	1.49	19.9		
	350	357	7.00	2.47	17.3		
	362	385	23.00	1.23	28.3		
	395	405.86	10.86	1.00	10.9		
	408.03	427.25	19.22	3.69	70.9		
	15GY0073	431.36	445.4	14.04	0.95		
449		457.44	8.44	1.29	10.9		
462.14		494.34	32.20	1.62	52.2		
496.75		516.19	19.44	1.09	21.2		

Hole ID	From (m)	To (m)	Length (m)	Grade	Gram x metre	GDA94_East	GDA94_North
	518.77	534.9	16.13	1.86	30.0		
	537	541.67	4.67	1.90	8.9		
	545.83	578	32.17	1.58	50.8		
	592	618	26.00	1.27	33.0		
15GY0075	271.66	275	3.34	1.05	3.5	583,670	6,904,451
	278	289	11.00	2.65	29.2		
	293.54	299	5.46	1.13	6.2		
	303	325.63	22.63	1.14	25.8		
	329.1	354	24.90	1.09	27.1		
	357	411	54.00	1.96	105.8		
15GY0076	461	463	2.00	0.76	1.5	583,759	6,904,478
	467	493.25	26.25	1.37	36.0		
	499.88	510.96	11.08	1.07	11.9		
	514.	516.40	2.40	2.06	4.9		
	520.94	523.17	2.23	1.72	3.8		
	526	529.34	3.34	1.16	3.9		
	532.13	540.35	8.22	1.20	9.9		
	544	548.15	4.15	1.04	4.3		
	551	552	1.00	1.42	1.4		
	557	567.59	10.59	0.97	10.3		
	570.16	593.17	23.01	1.91	43.9		
	603	610	7.00	1.57	11.0		
	615	631	16.00	1.69	27.0		
15GY0077	552.05	569	16.95	1.45	24.6	583,852	6,904,507
	575.32	601.1	25.78	0.88	22.7		
	604	609	5.00	2.89	14.5		
	612.16	636.53	24.37	1.48	36.1		
	638.57	653.93	15.36	1.70	26.1		
	657	661	4.00	1.95	7.8		
	664	666	2.00	0.88	1.8		
	669	673	4.00	2.13	8.5		
	680	684	4.00	1.10	4.4		
15GY0082	31	33	2.00	0.80	1.6	583,477	6,904,011
	68	70	2.00	2.20	4.4		
	97	149	52.00	1.15	59.8		
	152	155	3.00	0.63	1.9		
	165	200	35.00	1.59	55.7		
	204	207	3.00	1.12	3.4		
	211	223	12.00	1.26	15.1		
	232	282	50.00	0.95	47.5		
	286	307.47	21.47	1.08	23.2		
	310	313	3.00	0.91	2.7		
	330	353	23.00	1.08	24.8		
	356	358	2.00	1.38	2.8		
	361	414	53.00	1.18	62.5		
	417	455	38.00	0.99	37.6		
	459	462.4	3.40	1.44	4.9		
15GY0084	205.44	248.25	42.81	1.49	63.8	583,595	6,904,483
	254	262.5	8.50	1.02	8.7		
	274	282	8.00	1.07	8.6		
	288.67	294.45	5.78	1.52	8.8		
	296.74	299	2.26	1.56	3.5		
	300.9	303	2.10	0.64	1.9		
	308	312	4.00	2.48	9.9		
	315	322	7.00	1.55	10.9		
	327	354	27.00	1.57	42.4		
15GY0085	288	291	3.00	2.34	7.0	583,599	6,904,582
	294	304	10.00	1.28	12.8		
	320.23	348	27.77	2.02	56.1		
	361	364	3.00	0.88	2.6		
	368	379.04	11.04	1.83	20.2		
	382.28	407.59	25.31	1.70	43.0		
15GY0091	150.1	160.2	10.10	1.10	11.1	583,767	6,904,038
	167	177	10.00	1.05	10.5		
	182	184	2.00	0.55	1.1		
	187	222.49	35.49	1.13	40.1		
	226.19	236	9.81	0.55	5.4		
	239	268.28	29.28	1.26	36.9		
	271	329.5	58.50	1.20	70.2		
	332	371	39.00	0.95	37.1		
	374.9	384	9.10	0.84	7.6		
15GY0092	216	236	20.00	1.08	21.6	583,741	6,904,175

Hole ID	From (m)	To (m)	Length (m)	Grade	Gram x metre	GDA94_East	GDA94_North
	238.2	242	3.80	0.65	2.5		
	247	249	2.00	1.57	3.1		
	252	260.5	8.50	0.89	7.6		
	263	277.27	14.27	1.92	27.4		
	285.36	298	12.64	1.65	20.9		
	302	308.82	6.82	1.30	8.9		
	311	314	3.00	2.62	7.9		
	317	377	60.00	1.83	109.8		
	382	400	18.00	1.13	20.3		
	410	412	2.00	1.85	3.7		
	415	432.82	17.82	1.12	20.0		
15GY0093	178.62	207	28.38	1.19	33.8	583,677	6,904,265
	211.1	222.5	11.40	0.85	9.7		
	243.8	308	64.20	1.22	78.3		
	315	318	3.00	1.04	3.1		
	322	324	2.00	1.07	2.1		
	330	333	3.00	0.57	1.7		
	346.05	349	2.95	1.33	3.9		
	353	355	2.00	0.88	1.8		
	358	365	7.00	1.37	9.6		
	370	372	2.00	0.87	1.7		
	377	382.15	5.15	1.91	9.8		
15GY0094	269	294	25.00	1.88	47.0	583,729	6,904,281
	299	314	15.00	0.63	9.5		
	317	320	3.00	1.73	5.2		
	327	329.05	2.05	1.62	3.2		
	335	349.72	14.72	1.69	24.9		
	352	361	9.00	1.20	10.8		
	365	380	15.00	1.23	18.5		
	399	410	11.00	0.53	5.8		
	424	434	10.00	1.18	11.8		
	437	479	42.00	1.36	57.1		
15GY0096	201	225.87	24.87	0.95	23.6	583,647	6,904,339
	228.1	234.91	6.81	0.99	6.7		
	239	272.5	33.50	1.21	40.5		
	274.0	276.8	2.80	1.02	4.1		
	279.61	300	20.39	1.01	20.6		
	309	311.55	2.55	0.68	1.7		
	316	324	8.00	0.84	6.7		
	328	333	5.00	1.69	8.5		
	341.9	347	5.10	1.38	7.0		
	351	373	22.00	1.67	36.7		
	376	378.88	2.88	3.41	9.8		
15GY0098	215	217.98	2.98	0.68	2.0	583,618	6,904,436
	226	254.85	28.85	1.63	47.0		
	258	273	15.00	0.83	12.5		
	278.23	282.42	4.19	1.06	4.4		
	285	304.7	19.70	0.65	12.8		
	311	338	27.00	1.64	44.3		
	340.89	368	27.11	1.45	39.3		
15GY0106	322.67	351.38	28.71	1.73	49.7	583,731	6,904,365
	355	363	8.00	2.37	19.0		
	367.76	371	3.24	1.33	4.3		
	379	389	10.00	0.75	7.5		
	391.21	397.39	6.18	1.41	8.7		
	400.03	407	6.97	0.96	6.7		
	410	413	3.00	3.82	11.5		
	416	442	26.00	1.57	40.8		
	447	455	8.00	1.14	9.1		
	457.13	464.8	7.67	1.49	11.4		
	468.7	502	33.30	1.78	59.3		

Table 5: Summary of Significant RC drilling Intercepts - (0.5 g/t cut-off, minimum 2 metre intercept)

Hole ID	From (m)	To (m)	Length (m)	Grade	Gram x metre	GDA94_East	GDA94_North
15GY0083	135	137	2.00	1.19	2.4	583,572	6,904,419
	140	142	2.00	0.75	1.5		
	154	213	59.00	1.13	66.7		
	229	231	2.00	0.73	1.5		
	235	242	7.00	1.30	9.1		
	245	249	4.00	1.76	7.0		
	253	291	38.00	1.08	41.0		
	294	306	12.00	0.96	11.5		
321	323	2.00	0.95	1.9			
15GY0086	223	280	57.00	1.89	107.7	583,431	6,904,796
	283	293	10.00	1.04	10.4		
15GY0087	132	172	40.00	1.86	74.4	583,275	6,904,936
15GY0088	160	177	17.00	1.83	31.1	583,260	6,904,995
15GY0101	273	290	17.00	1.90	32.3	583,515	6,904,719
	294	304	10.00	1.37	13.7		
15GY0105	325	354	29.00	2.04	59.2	583,401	6,905,018
	357	367	10.00	1.32	13.2		

Table 6: Summary of Significant Diamond drilling Intercepts - (1.0 g/t cut-off, minimum 1 metre intercept)

Hole ID	From (m)	To (m)	Length (m)	Grade	Gram x metre	GDA94_East	GDA94_North
13GYRC0028	83	84	1.00	1.38	1.4	583,691	6,904,014
	87	88	1.00	2.21	2.2		
	96	97	1.00	2.30	2.3		
	107	109	2.00	1.23	2.5		
	112	113	1.00	1.16	1.2		
	118	119	1.00	1.39	1.4		
	139	155	16.00	1.30	20.8		
	158	160	2.00	1.20	2.4		
	163	178	15.00	1.34	20.1		
	188	189	1.00	5.45	5.5		
	192	193	1.00	1.64	1.6		
	199	202	3.00	2.03	6.1		
	205	207	2.00	1.13	2.3		
	212	227	15.00	1.35	20.3		
	233	234.25	1.25	1.37	1.7		
249	262	13.00	1.19	15.5			
266	272	6.00	2.37	14.2			
14GYRC0076	262	279	17.00	1.66	28.2	583,728	6,904,033
	281.7	282.2	1.30	1.06	2.12		
	285	286	1.00	1.15	1.2		
	289	323	34.00	1.38	46.9		
	333	335.5	2.50	5.62	14.1		
	342	343	1.00	1.88	1.9		
15GY0067	43	44	1.00	1.24	1.2	583,361	6,904,360
	94	102	8.00	2.42	19.4		
	115	122	7.00	1.43	10.0		
	126	127	1.00	2.83	2.8		
	130	131	1.00	1.31	1.3		
	138	143	5.00	1.16	5.8		
	161	162	1.00	3.23	3.2		
	180.5	185	4.50	1.39	6.3		
	190	207	17.00	1.18	20.1		
15GY0068	470	471	1.00	1.48	1.5	583,905	6,904,083
	473.6	476	2.40	1.00	2.4		
	480	482	2.00	1.16	2.3		
	484	488	4.00	1.17	4.7		
	498	502	4.00	1.29	5.2		
	512.68	514	1.32	1.19	1.6		
	522	523	1.00	1.21	1.2		
	526	527	1.00	1.28	1.3		
	530	531	1.00	1.02	1.0		
	542	543	1.00	2.95	3.0		
	548.05	550	1.95	3.11	6.1		
	553	560.9	7.90	1.41	11.1		
	564	571	7.00	5.72	40.0		
	575	576	1.00	2.33	2.3		
	580.65	594	13.35	1.39	18.6		
	597	601	4.00	2.17	8.7		
	604.16	609	4.84	1.85	9.0		
	616	617	1.00	1.59	1.6		
	625	627	2.00	1.67	3.3		
	630	631	1.00	1.34	1.3		
633	638	5.00	1.05	5.3			
641	642	1.00	1.10	1.1			
15GY0069	493	494.17	1.17	1.25	1.5	583,900	6,904,222
	498	502	4.00	1.46	5.8		
	509	512	3.00	1.28	3.8		
	515	518	3.00	1.16	3.5		
	523	526	3.00	2.38	7.1		
	543	545	2.00	1.49	3.0		
	560	562	2.00	1.42	2.8		
	565	576	11.00	1.62	17.8		
	582	599	17.00	2.96	50.3		
	603	631	28.00	1.27	35.6		
	637	638	1.00	2.25	2.3		
	642	652	10.00	2.26	22.6		
	660	665	5.00	1.70	8.5		
	667.53	686	18.47	2.23	41.2		
	689	690	1.00	1.43	1.4		
15GY0070	473	474	1.00	3.34	3.3	583,853	6,904,321
	486	494	8.00	1.29	10.3		

Hole ID	From (m)	To (m)	Length (m)	Grade	Gram x metre	GDA94_East	GDA94_North
	498.24	517.5	19.26	2.50	48.2		
	520.56	538.5	17.94	2.04	36.6		
	541.06	545	3.94	1.60	6.3		
	555	572	17.00	2.51	42.7		
	581.51	592	10.49	1.21	12.7		
	594.6	620	25.40	1.89	48.0		
	623	631	8.00	1.61	12.9		
	634	651	17.00	2.02	34.3		
	654	655	1.00	1.06	1.1		
	661	662	1.00	2.04	2.0		
	681	682	1.00	1.62	1.6		
15GY0071	563	568.5	5.50	1.21	6.7	583,946	6,904,349
	573	579.8	6.80	1.40	9.5		
	595	599	4.00	1.03	4.1		
	604	605	1.00	3.47	3.5		
	613.9	622.85	8.95	2.85	25.5		
	628.1	648.5	20.40	1.37	27.9		
	650.6	668	17.40	1.40	24.4		
	674	675	1.00	1.20	1.2		
	681.5	699	17.50	2.20	38.5		
15GY0072	267	268	1.00	2.71	2.7	583,696	6,904,355
	278	279	1.00	6.14	6.1		
	284.61	289	4.39	1.37	6.0		
	294	297	3.00	3.63	10.9		
	300	303	3.00	1.31	3.9		
	311	321	10.00	2.49	24.9		
	331.66	339	7.34	2.03	14.9		
	344	345	1.00	2.14	2.1		
	351	355	4.00	3.93	15.7		
	362	382	20.00	1.35	27.0		
	396	403	7.00	1.17	8.2		
	408.03	427.25	19.22	3.69	70.9		
15GY0073	431.36	433	1.64	2.31	3.8	583,790	6,904,383
	436	440	4.00	1.08	4.3		
	450	457.44	7.44	1.38	10.3		
	462.14	478	15.86	1.90	30.1		
	480.2	481.32	1.12	1.58	1.8		
	484	492.27	8.27	1.97	16.3		
	497.9	502.9	5.00	1.48	7.4		
	507	514	7.00	1.23	8.6		
	519.9	534.9	15.00	1.95	29.3		
	537	541.67	4.67	1.90	8.9		
	545.83	571	25.17	1.76	44.3		
	573.02	575	1.98	2.43	4.8		
	593	598	5.00	1.26	6.3		
	601	618	17.00	1.45	24.7		
15GY0075	271.66	275	3.34	1.05	3.5	583,670	6,904,451
	278	289	11.00	2.65	29.2		
	294	296	2.00	1.71	3.4		
	306	307	1.00	2.97	3.0		
	311	325.63	14.63	1.39	20.3		
	329.1	339	9.90	1.05	10.4		
	342	353	11.00	1.30	14.3		
	357	388	31.00	2.42	75.0		
	391	399	8.00	2.07	16.6		
	402	405	3.00	1.64	4.9		
	408	411	3.00	1.61	4.8		
15GY0076	467	468	1.00	1.00	1.0	583,759	6,904,478
	469	470	1.00	1.04	1.0		
	473	479.08	6.08	1.51	9.2		
	481.23	490.75	9.52	2.15	20.5		
	501	502	1.00	1.05	1.1		
	505	510.96	5.96	1.48	8.8		
	514	516.4	2.40	2.06	4.9		
	520.94	523.17	2.23	1.72	3.8		
	527	528.5	1.50	1.53	2.3		
	533	539.4	6.4	1.32	8.4		
	546	547	1.00	1.73	1.7		
	551	552	1.00	1.42	1.4		
	557	560	3.00	1.42	4.3		
	563	564	1.00	1.60	1.6		
	570.16	593.17	23.01	1.91	43.9		

Hole ID	From (m)	To (m)	Length (m)	Grade	Gram x metre	GDA94_East	GDA94_North
	603	610	7.00	1.57	11.0		
	616	625	9.00	2.44	22.0		
	630	631	1.00	1.20	1.2		
15GY0077	554	569	15.00	1.57	23.6	583,852	6,904,507
	578	581	3.00	1.21	3.6		
	584	585	1.00	1.44	1.4		
	588	591	3.00	1.93	5.8		
	597	600	3.00	1.33	4.0		
	604	609	5.00	2.89	14.5		
	613	615	2.00	1.40	2.8		
	621	624	3.00	2.05	6.2		
	627	636	9.00	2.41	21.7		
	638.57	650	11.43	1.87	21.4		
	652.81	653.93	1.12	2.92	3.3		
	669	673	4.00	2.13	8.5		
	682	683	1.00	2.26	2.3		
15GY0082	32	33	1.00	1.16	1.2	583,477	6,904,011
	68	69	1.00	4.32	4.3		
	101	102	1.00	1.38	1.4		
	106	114	8.00	1.37	11.0		
	117	119	2.00	1.99	4.0		
	126	130	4.00	2.38	9.5		
	133	139	6.00	1.70	10.2		
	142	149	7.00	1.97	13.8		
	159	160	1.00	1.04	1.0		
	165	197	32.00	1.66	53.1		
	205	206	1.00	1.87	1.9		
	211	217	6.00	1.20	7.2		
	220	223	3.00	2.07	6.2		
	237	238	1.00	1.10	1.1		
	243	253	10.00	1.01	10.1		
	257	260	3.00	1.24	3.7		
	265	266	1.00	1.54	1.5		
	269	278	9.00	1.63	14.7		
	290	291	1.00	1.51	1.5		
	295	298	3.00	2.23	6.7		
	301	306.5	5.50	1.51	8.3		
	310	311	1.00	1.93	1.9		
	334	347	13.00	1.34	17.4		
	356	358	2.00	1.38	2.8		
	363	364	1.00	1.76	1.8		
	368	386	18.00	1.44	25.9		
	389	396	7.00	1.74	12.2		
	400	401	1.00	3.94	3.9		
	407	409	2.00	2.94	5.9		
	413	414	1.00	1.93	1.9		
	425	428	3.00	2.26	6.8		
	433	437	4.00	1.15	4.6		
	441	444	3.00	2.42	7.3		
	447	448	1.00	1.95	2.0		
	451	454	3.00	1.32	4.0		
	459	462.4	3.40	1.44	4.9		
15GY0084	205.44	220	14.56	2.27	33.1	583,595	6,904,483
	223	238	15.00	1.27	19.1		
	241	242	1.00	1.13	1.1		
	246	248.25	2.25	1.81	4.1		
	255	256	1.00	1.99	2.0		
	259	262	3.00	1.40	4.2		
	274	280	6.00	1.26	7.6		
	290	294.45	4.45	1.79	8.0		
	296.74	299	2.26	1.56	3.5		
	302	303	1.00	1.20	1.2		
	308	312	4.00	2.48	9.9		
	318.3	322	3.70	2.48	9.2		
	329.46	334	4.54	1.69	7.7		
	337	347.92	10.92	1.73	18.9		
	350	354	4.00	2.75	11.0		
15GY0085	288	291	3.00	2.34	7.0	583,599	6,904,582
	294	303	9.00	1.36	12.2		
	320.23	337	16.77	2.66	44.6		
	340	344	4.00	1.81	7.2		
	361	363	2.00	1.01	2.0		

Hole ID	From (m)	To (m)	Length (m)	Grade	Gram x metre	GDA94_East	GDA94_North
	369	370.38	1.38	1.78	2.5		
	373	379.04	6.04	2.70	16.3		
	385	389.36	4.36	3.17	13.8		
	392	399.38	7.38	1.92	14.2		
	402	407	5.00	1.99	10.0		
15GY0091	152	159	7.00	1.37	9.6	583,767	6,904,038
	170	177	7.00	1.29	9.0		
	189	196	7.00	2.24	15.7		
	202	205	3.00	1.80	5.4		
	215	216	1.00	2.89	2.9		
	221	221.9	0.90	1.73	1.6		
	226.19	227	0.81	1.03	0.8		
	239.9	250	10.10	1.41	14.2		
	254	268.28	14.28	1.45	20.7		
	272	289.09	17.09	1.31	22.4		
	294	303	9.00	1.62	14.6		
	306	308	2.00	1.36	2.7		
	312.7	320	7.30	2.15	15.7		
	324	325	1.00	1.28	1.3		
	328	329	1.00	1.67	1.7		
	333.9	335.1	1.20	1.16	1.4		
	335.63	336.8	1.17	1.10	1.3		
	339	341	2.00	1.73	3.5		
	345	349	4.00	1.00	4.0		
	352	353	1.00	1.12	1.1		
	360.35	370	9.65	1.69	16.3		
	377.56	379	1.44	2.22	3.2		
	382	383	1.00	1.48	1.5		
15GY0092	217	219	2.00	1.68	3.4	583,741	6,904,175
	222	224	2.00	1.33	2.7		
	230	235	5.00	1.54	7.7		
	247	249	2.00	1.57	3.1		
	256	258	2.00	1.52	3.0		
	264	277.27	13.27	2.02	26.8		
	285.36	298	12.64	1.65	20.9		
	302	308	6.00	1.37	8.2		
	311	314	3.00	2.62	7.9		
	318.34	320	1.66	1.33	2.2		
	324	343	19.00	2.33	44.3		
	347	348	1.00	1.16	1.2		
	351	361	10.00	3.35	33.5		
	364	372	8.00	2.21	17.7		
	382	387	5.00	1.07	5.4		
	392	400	8.00	1.58	12.6		
	410	411	1.00	2.95	3.0		
	415	419	4.00	1.55	6.2		
	424	428	4.00	1.73	6.9		
	431	432.82	1.82	1.27	2.3		
15GY0093	180	182.6	2.60	5.06	13.2	583,677	6,904,265
	187	188	1.00	1.12	1.1		
	190.82	195.9	5.08	1.00	5.1		
	198	203	5.00	1.23	6.2		
	214	215	1.00	1.75	1.8		
	220	222	2.00	1.19	2.4		
	245	267	22.00	1.67	36.7		
	271	273.6	2.60	3.21	8.3		
	277	278	1.00	2.09	2.1		
	288	301	13.00	1.17	15.2		
	307	308	1.00	1.35	1.4		
	315	317	2.00	1.20	2.4		
	323	324	1.00	1.74	1.7		
	346.05	348	1.95	1.65	3.2		
	353	354	1.00	1.09	1.1		
	358	359	1.00	1.69	1.7		
	362	365	3.00	2.03	6.1		
	371	372	1.00	1.32	1.3		
	378	382.15	4.15	2.14	8.9		
15GY0094	270	280	10.00	2.85	28.5	583,729	6,904,281
	283	293	10.00	1.58	15.8		
	311	312	1.00	1.32	1.3		
	317	319	2.00	2.12	4.2		
	327	328	1.00	3.05	3.1		

Hole ID	From (m)	To (m)	Length (m)	Grade	Gram x metre	GDA94_East	GDA94_North
	341	349.72	8.72	2.52	22.0		
	352	360	8.00	1.27	10.2		
	365	376	11.00	1.52	16.7		
	403	404	1.00	1.30	1.3		
	424	431	7.00	1.40	9.8		
	438	443	5.00	1.44	7.2		
	446	451	5.00	1.00	5.0		
	454	457	3.00	1.00	2.9		
	462	463	1.00	1.95	2.0		
	466	478	12.00	2.59	31.1		
15GY0096	202	206	4.00	1.15	4.6	583,647	6,904,339
	209	218	9.00	1.03	9.3		
	220.3	224.5	4.20	1.23	5.2		
	228.1	233.27	5.17	1.15	5.9		
	242	249	7.00	1.80	12.6		
	252	257	5.00	1.28	6.4		
	261.2	272.5	11.30	1.26	14.2		
	275.38	276.8	1.42	1.90	2.7		
	279.61	284	4.39	1.32	5.8		
	290	297	7.00	1.59	11.1		
	309	310	1.00	1.11	1.1		
	316	318	2.00	1.15	2.3		
	321	323	2.00	1.57	3.1		
	328	332	4.00	1.97	7.9		
	341.9	344.7	2.80	2.15	6.0		
	352	366	14.00	2.02	28.3		
	369	372	3.00	1.71	5.1		
	376	378.88	2.88	3.41	9.8		
15GY0098	226	254	28.00	1.66	46.5	583,618	6,904,436
	258	263.15	5.15	1.21	6.2		
	268.08	270	1.92	1.26	2.4		
	278.23	282.42	4.19	1.06	4.4		
	287.9	293	5.10	1.04	5.2		
	312	323.4	11.40	1.41	16.1		
	327	338	11.00	2.37	26.1		
	343.18	366	22.82	1.59	36.3		
15GY0106	322.67	351.38	28.71	1.73	49.7	583,731	6,904,365
	355	363	8.00	2.37	19.0		
	369	371	2.00	1.66	3.3		
	383	386	3.00	1.38	4.1		
	391.21	396.51	5.30	1.55	8.2		
	401	406	5.00	1.04	5.2		
	410	413	3.00	3.82	11.5		
	416	428	12.00	1.48	17.8		
	431	442	11.00	1.94	21.3		
	448	455	7.00	1.18	8.3		
	457.8	464.8	7.00	1.56	10.9		
	469.6	473	3.40	1.26	4.3		
	477	486	9.00	2.56	23.0		
	491	496	5.00	4.15	20.8		
	500	502	2.00	1.61	3.2		

Table 7: Summary of Significant RC drilling Intercepts - (1.0 g/t cut-off, minimum 1 metre intercept)

Hole ID	From (m)	To (m)	Length (m)	Grade	Gram x metre	GDA94_East	GDA94_North
15GY0083	136	137	1.00	1.64	1.6	583,572	6,904,419
	140	141	1.00	1.34	1.3		
	155	163	8.00	1.17	9.4		
	168	170	2.00	1.06	2.1		
	173	194	21.00	1.50	31.5		
	199	209	10.00	1.46	14.6		
	229	230	1.00	1.39	1.4		
	235	240	5.00	1.57	7.9		
	246	249	3.00	2.03	6.1		
	253	259	6.00	1.94	11.6		
	263	264	1.00	1.43	1.4		
	269	280	11.00	1.23	13.5		
	286	287	1.00	1.60	1.6		
	290	291	1.00	1.03	1.0		
	294	297	3.00	1.03	3.1		
	304	305	1.00	4.77	4.8		
	322	323	1.00	1.13	1.1		

Hole ID	From (m)	To (m)	Length (m)	Grade	Gram x metre	GDA94_East	GDA94_North
15GY0086	223	250	27.00	2.13	57.5	583,431	6,904,796
	253	267	14.00	1.97	27.6		
	271	280	9.00	2.04	18.4		
	284	290	6.00	1.28	7.7		
15GY0087	135	146	11.00	2.12	23.3	583,275	6,904,936
	149	170	21.00	2.16	45.4		
15GY0088	161	176	15.00	1.98	29.7	583,260	6,904,995
15GY0101	273	287	14.00	2.15	30.1	583,515	6,904,719
	294	304	10.00	1.37	13.7		
15GY0105	325	354	29.00	2.04	59.2	583,401	6,905,018
	357	367	10.00	1.32	13.2		

Table 8: Summary of High Grade Intercepts (>5.0 g/t Au) – Diamond Drilling

Hole ID	From (m)	To (m)	Length (m)	Grade	Gram x metre	GDA94_East	GDA94_North
13GYRC0028	188	189	1.00	5.45	5.5	583,691	6,904,014
	270	271	1.00	6.37	6.4		
14GYRC0076	276	278	2.00	6.37	12.7	583,728	6,904,033
	309	309.5	0.50	7.38	3.7		
	334	335	1.00	11.13	11.1		
15GY0067	101	102	1.00	13.51	13.5	583,361	6,904,360
15GY0068	567	568.66	1.66	18.49	30.7	583,905	6,904,083
15GY0069	587	589	2.00	9.49	19.0	583,900	6,904,222
	650	651	1.00	5.59	5.6		
15GY0070	498.24	500	1.76	11.10	19.5	583,853	6,904,321
	506.24	507	0.76	5.84	4.4		
	524	525	1.00	9.56	9.6		
	556.5	557.46	0.96	8.07	7.7		
	569	572	3.00	4.17	12.5		
	595.5	596	0.50	6.00	3.0		
15GY0071	616	617	1.00	8.23	8.2	583,946	6,904,349
	681.5	685	3.50	4.85	17.0		
15GY0072	278	279	1.00	6.14	6.1	583,696	6,904,355
	296	297	1.00	6.98	7.0		
	317	318	1.00	7.89	7.9		
	352	353	1.00	9.10	9.1		
	409	410	1.00	10.33	10.3		
425	426	1.50	17.91	26.9			
15GY0073	466	467	1.00	6.93	6.9	583,790	6,904,383
15GY0075	279	280	1.00	5.65	5.7	583,670	6,904,451
	364	365	1.00	9.59	9.6		
	373	374	1.00	8.82	8.8		
	384	385	1.00	7.52	7.5		
15GY0076	484	485	1.00	7.49	7.5	583,759	6,904,478
15GY0077	607	608	1.00	6.93	6.9	583,852	6,904,507
	628	630.5	2.50	4.74	11.9		
	660.5	661	0.50	12.67	6.3		
15GY0082	182	186	4.00	4.93	19.7	583,477	6,904,011
	277	278	1.00	5.34	5.3		
15GY0084	205.44	206	0.56	6.04	3.4	583,595	6,904,483
	213.8	215	1.20	5.39	6.5		
	318.3	319	0.70	5.92	4.1		
	344	344.73	0.73	6.35	4.6		
	353	354	1.00	5.08	5.1		
15GY0085	321.98	325	3.02	4.11	12.4	583,599	6,904,582
	332	335	3.00	5.23	15.7		
	374	375	1.00	6.69	6.7		
	387	388	1.00	7.03	7.0		
15GY0091	315	316	1.00	8.66	8.7	583,767	6,904,038
15GY0092	324	325	1.00	8.64	8.6	583,741	6,904,175
	341	342	1.00	10.97	11.0		
	359	360	1.00	14.53	14.5		
	369.14	370	0.86	5.69	4.9		
15GY0093	180	181.08	1.08	10.22	11.0	583,677	6,904,265
	263	264	1.00	6.38	6.4		
15GY0094	279	280	1.00	7.02	7.0	583,729	6,904,281
	348	349.72	1.72	7.52	12.9		
15GY0096	361	363	2.00	5.93	11.9	583,647	6,904,339
	377	378	1.00	5.08	5.1		
15GY0098	327	328	1.00	7.07	7.1	583,618	6,904,436

Hole ID	From (m)	To (m)	Length (m)	Grade	Gram x metre	GDA94_East	GDA94_North
15GY0106	410	411	1.00	8.77	8.8	583,731	6,904,365
	441	442	1.00	6.89	6.9		
	492	493	1.00	8.83	8.8		

Table 9: Summary of High Grade Intercepts (>5.0 g/t Au) – RC Drilling

Hole ID	From (m)	To (m)	Length (m)	Grade	Gram x metre	GDA94_East	GDA94_North
15GY0083	181	182	1.00	6.35	6.4	583,572	6,904,419
15GY0086	225	226	1.00	6.90	6.9	583,431	6,904,796

Table 10: Summary of High Grade (>10.0 g/t Au) Assays – Diamond Drilling

Hole ID	From (m)	To (m)	Length (m)	Grade	Gram x metre	GDA94_East	GDA94_North
14GYRC0076	334	335	1.00	11.13	11.1	583,728	6,904,033
15GY0067	101	102	1.00	13.51	13.5	583,361	6,904,360
15GY0068	567	568.66	1.66	18.49	30.7	583,905	6,904,083
15GY0069	587	588	1.00	11.40	11.4	583,900	6,904,222
15GY0070	499	500	1.00	14.19	14.2	583,853	6,904,321
15GY0072	409	410	1.00	10.33	10.3	583,696	6,904,355
	425	426	1.50	17.91	26.9		
15GY0077	660.5	661	0.50	12.67	6.3	583,852	6,904,507
15GY0092	341	342	1.00	10.97	11.0	583,741	6,904,175
	359	360	1.00	14.53	14.5		
15GY0093	180	181.08	1.08	10.22	11.0	583,677	6,904,265

Table 11: Summary of Gruyere Prospect Diamond drill hole collar details with RC Pre-collar depth noted

Hole_ID	RC Pre-collar Depth (m)	Max Diamond Depth (m)	GDA94_East	GDA94_North	m RL	Dip	MGAzimuth
13GYRC0028*	76	318.7	583,691	6,904,014	411.0	-61.3	254.4
14GYRC0076*	248.75	375.2	583,728	6,904,033	411.6	-60.4	256.8
15GY0067	0	234.5	583,361	6,904,360	408.5	-79.8	77.4
15GY0068	348	660.2	583,905	6,904,083	414.0	-57.7	259.4
15GY0069	348	700.0	583,900	6,904,222	412.5	-57.5	258.4
15GY0070	300	706.53	583,853	6,904,321	411.0	-57.2	257.7
15GY0071	249	744.2	583,946	6,904,349	411.0	-57.5	253.2
15GY0072	150	447.7	583,696	6,904,355	411.3	-57.4	262.0
15GY0073	270	639.2	583,790	6,904,383	410.5	-56.5	257.6
15GY0074#	216	288.2	583,884	6,904,412	409.9	-57.8	258.7
15GY0075	120	453.7	583,670	6,904,451	410.0	-58.1	254.3
15GY0076	348	654.2	583,759	6,904,478	409.3	-60.4	256.8
15GY0077	228	717.2	583,852	6,904,507	408.5	-58.1	259.6
15GY0078#	348	633.3	583,737	6,904,594	407.9	-57.3	247.8
15GY0080#	348	512.0	583,603	6,904,735	407.8	-57.4	250.1
15GY0081#	234	428.95	583,512	6,904,822	406.7	-59.9	248.1
15GY0082	0	462.4	583,477	6,904,011	409.8	-74.9	72.8
15GY0084	201	372.6	583,595	6,904,483	409.9	-58.1	248.1
15GY0085	250	450.52	583,599	6,904,582	411.4	-60.4	256.7
15GY0091	150	396.72	583,767	6,904,038	412.2	-56.5	251.0
15GY0092	198	465.29	583,741	6,904,175	412.6	-56.5	247.1
15GY0093	150	408.4	583,677	6,904,265	412.3	-57.2	251.0
15GY0094	228	504.3	583,729	6,904,281	411.9	-58.9	249.2
15GY0095#	300	611.9	583,791	6,904,290	414.0	-57.6	250.8
15GY0096	180	412.16	583,647	6,904,339	410.6	-60.1	249.9
15GY0098	150	392.63	583,618	6,904,436	411.0	-60.2	247.7
15GY0099#	264	391.0	583,553	6,904,531	411.0	-57.1	244.0
15GY0100#	222	417.18	583,594	6,904,549	410.2	-59.3	247.5
15GY0101#	304	381.6	583,515	6,904,719	409.0	-57.6	247.2
15GY0102#	180	540.1	583,712	6,904,470	410.0	-57.6	251.8
15GY0103#	348	581.9	583,598	6,904,857	408.0	-57.8	246.5
15GY0104#	288	465.54	583,498	6,904,923	405.8	-57.4	247.6
15GY0106	247	510.67	583,731	6,904,365	410.8	-60.6	247.8
15GY0107#	348	813.3	583,891	6,904,430	410.0	-56.9	257.4
15GY0108	282	543.94	583,640	6,904,670	411.0	-57.2	244.3

Notes:

* Hole 13GYRC0028 and 14GYRC0076 drilled previously as RC. Holes were re-entered and extended from original depth with diamond tails.

Holes pending assays

Table 12: Summary of Gruyere Prospect RC drill hole collar details

Hole_ID	Depth (m)	GDA94_East	GDA94_North	m RL	Dip	MGAzimuth
15GY0079#	120	583,637	6,904,671	409.2	-57.8	257.8
15GY0083	330	583,572	6,904,419	412.0	-55.5	248.7
15GY0086	330	583,431	6,904,796	409.0	-58.0	247.9
15GY0087	186	583,275	6,904,936	404.3	-59.3	248.4
15GY0088	204	583,260	6,904,995	404.2	-59.0	254.0
15GY0089#	330	583,741	6,903,930	413.0	-55.6	252.4
15GY0090#	378	583,787	6,903,947	412.0	-55.7	251.6
15GY0097#	60	583,738	6,904,367	410.7	-59.4	255.6
15GY0105	402	583,401	6,905,018	405	-57.08	243.3
15GY0109#	72	583,479	6,904,044	409.7	-60.9	255.5
15GY0110#	60	583,514	6,903,958	410.0	-60.6	252.8
15GY0111#	78	583,578	6,903,874	411.7	-60.0	250.0
15GY0112#	60	583,626	6,903,835	414.1	-60.0	250.0
15GY0113#	84	583,234	6,904,799	407.3	-60.3	253.2
15GY0114#	96	583,227	6,904,829	405.7	-60.7	253.0
15GY0115#	102	583,216	6,904,886	404.4	-60.3	252.7
15GY0116#	78	583,199	6,904,882	404.7	-60.5	253.6

Notes:

Holes pending assays

APPENDIX C

JORC Code, 2012 Edition - Table 1 report - Gruyere Resource Drilling – May 2015

Section 1 Sampling Techniques and Data

(Criteria in this section apply to all succeeding sections.)

Criteria	JORC Code explanation	Commentary
Sampling techniques	<i>Nature and quality of sampling (eg cut channels, random chips, or specific specialised industry standard measurement tools appropriate to the minerals under investigation, such as down hole gamma sondes, or handheld XRF instruments, etc). These examples should not be taken as limiting the broad meaning of sampling.</i>	<p>The sampling has been carried out using a combination of Reverse Circulation (RC) Drilling and Diamond Drilling (DD).</p> <p>17 RC holes were drilled in the reported programme for a total 2,970 metres (60 to 402 metres, average 175 metres). All RC holes were drilled angled -60 degrees to 252.7 degrees azimuth (MGAn). Samples were collected as drilling chips from the RC rig using a cyclone collection unit and directed through a rotary splitter to create a 2-3 kg sample for assay.</p> <p>Assays for 6 RC holes have been returned and are reported in this release. The remaining 11 holes have assays pending and will be reported in future releases. All geology has been logged.</p> <p>35 Diamond holes were drilled in the reported programme. 31 of these holes had RC precollars drilled to various depths (150 to 348 metres, average 250 metres) in hangingwall stratigraphy to the mineralised Gruyere Porphyry with no assays reported. Two holes were completed as Diamond tails on previously drilled RC holes (13GYRC0028 and 14GYRC0076). Two holes were drilled as diamond holes from surface. Two holes (15GY0067 and 15GY0082) were drilled at an orientation towards 077 degrees. All other holes were drilled approximately -60 towards 252.7 degrees azimuth (MGAn). Total diamond core drilled amounted to 9,189 metres.</p> <p>Drill core is logged geologically and marked up for assay at approximate one metre intervals based on geological observation. Drill core is cut in half by a diamond saw and half core samples submitted for assay analysis. Assays have been received for 22 diamond holes and are reported in this release. The remaining 13 holes have assays pending and will be reported in future releases. All geology has been logged.</p>
	<i>Include reference to measures taken to ensure sample representation and the appropriate calibration of any measurement tools or systems used.</i>	Sampling was carried out under Gold Road's protocols and QAQC procedures as per industry best practice. See further details below.
	<i>Aspects of the determination of mineralisation that are Material to the Public Report. In cases where 'industry standard' work has been done this would be relatively simple (eg 'reverse circulation drilling was used to obtain 1 m samples from which 3 kg was pulverised to produce a 30 g charge for fire assay'). In other cases more explanation may be required, such as where there is coarse gold that has inherent sampling problems. Unusual commodities or mineralisation types (eg submarine nodules) may warrant disclosure of detailed information.</i>	<p>The RC holes were drilled with a 5.25 inch face-sampling bit, 1m samples collected through a cyclone and cone splitter, to form a 2-3kg sample.</p> <p>All pre-collars for diamond holes collected a 1m samples as described which were retained for later analysis if required. If geological zones with alteration are logged in the generally barren hangingwall stratigraphy a four-metre composite samples is created by spear sampling of the total one metre samples collected in large plastic bag from the drilling rig and deposited into separate numbered calico bags for sample despatch. No anomalous zones were reported in this programme from 4m composite sampling.</p> <p>All RC drilling through the Gruyere Porphyry has the 1m sample collected from the cyclone submitted for assay. All RC mineralised intercepts reported in this release are based on those 1m samples.</p> <p>Diamond drilling was completed using a combination of HQ and NQ drilling bits. All reported assay intersections in this release are based on ½ NQ core samples</p> <p>All samples were fully pulverised at the lab to -75um, to produce a 50g charge for Fire Assay with AAS finish</p>
Drilling techniques	<i>Drill type (eg core, reverse circulation, open-hole hammer, rotary air blast, auger, Bangka, sonic, etc) and details (eg core diameter, triple or standard tube, depth of diamond tails, face-sampling bit or other type, whether core is oriented and if so, by what method, etc).</i>	<p>An RC drilling rig, owned and operated by Raglan Drilling, was used to collect the RC samples. The face-sampling RC bit has a diameter of 5.25 inches (13.3 cm).</p> <p>Four diamond drilling rigs operated by Terra Drilling Pty Ltd collected the diamond core as NQ size for sampling and assay. All drill core (100%) is oriented using Reflex orientation tools, with core initially cleaned and pieced together at the drill site, and fully oriented by GOR field staff at the Yamarna Exploration facility.</p>

Criteria	JORC Code explanation	Commentary
Drill sample recovery	<i>Method of recording and assessing core and chip sample recoveries and results assessed.</i>	The majority of RC samples were dry. Rare ground water ingress occurred into some holes at variable depths of between 180 to 400 metres. Drilling operators ensured water was lifted from the face of the hole at each rod change to ensure water did not interfere with drilling and to make sure samples were collected dry. All samples collected were dry. If water was not kept from the samples the drill holes were stopped and completed with diamond tails (hole 15GY0101). RC recoveries were visually estimated, and recoveries recorded in the log as a percentage. Recovery of the samples was good, generally estimated to be full, except for some sample loss at the top of the hole. All diamond core collected is dry. Drillers measure core recoveries for every drill run completed using a 3 metre core barrel. The core recovered is physically measured by tape measure and the length recovered is recorded for every 3 metre "run". Core recovery can be calculated as a percentage recovery. Almost 100% recoveries were achieved.
	<i>Measures taken to maximise sample recovery and ensure representative nature of the samples.</i>	RC face-sample bits and dust suppression were used to minimise sample loss. Drilling airlifted the water column above the bottom of the hole to ensure dry sampling. RC samples are collected through a cyclone and cone splitter, the rejects deposited in a plastic bag, and the samples for the lab collected to a total mass optimised to ensure full sample pulverisation (2.5 to 4kg). Diamond drilling collects uncontaminated fresh core samples which are cleaned and roughly oriented at the drill site to remove drilling fluids and cuttings to present clean core for logging and sampling.
	<i>Whether a relationship exists between sample recovery and grade and whether sample bias may have occurred due to preferential loss/gain of fine/coarse material.</i>	All RC samples were dry with the exception of a few samples (<5%) that are reported as slightly damp to end of hole. Except for the top of the holes while drilling through the sand dune cover, there is no evidence of excessive loss of material and at this stage no information is available regarding possible bias due to sample loss. There is no material loss of rock reported in any of the Diamond core.
Logging	<i>Whether core and chip samples have been geologically and geotechnically logged to a level of detail to support appropriate Mineral Resource estimation, mining studies and metallurgical studies.</i>	All chips and drill core were geologically logged by Gold Road and experienced Contract geologists (from BMGS and DigiRock consulting groups), using the Gold Road logging scheme.
	<i>Whether logging is qualitative or quantitative in nature. Core (or costean, channel, etc) photography.</i>	Logging of RC chips records lithology, mineralogy, mineralisation, weathering, colour and other features of the samples. All samples are wet-sieved and stored in a chip tray. Logging of drill core records lithology, mineralogy, mineralisation, weathering, colour and other features of the samples, and structural information from oriented drill core. All core is photographed in the cores trays, with individual photographs taken of each tray both dry, and wet, and photos uploaded to the GOR server database.
	<i>The total length and percentage of the relevant intersections logged</i>	All holes were logged in full.
Sub-sampling techniques and sample preparation	<i>If core, whether cut or sawn and whether quarter, half or all core taken.</i>	Core samples were cut in half using an automated Corewise diamond saw. Half core samples were collected for assay, and the remaining half core samples stored in the core trays.
	<i>If non-core, whether riffled, tube sampled, rotary split, etc and whether sampled wet or dry.</i>	One-metre RC drill samples are channelled through a rotary cone-splitter, installed directly below a rig mounted cyclone, and an average 2-3 kg sample is collected in an un-numbered calico bag, and positioned on top of the plastic bag. >95% of samples were dry. Alteration logged in the hangingwall stratigraphy in RC pre-collars to diamond holes was collected for analysis in 4m composite samples created by spear sampling of the total one metre samples collected in large plastic bag from the drilling rig and deposited into separate numbered calico bags for sample despatch. No significant assays have been reported in any of these samples.
	<i>For all sample types, the nature, quality and appropriateness of the sample preparation technique.</i>	Samples were prepared at the Intertek Laboratory in Kalgoorlie. Samples were dried, and the whole sample pulverised to 80% passing 75um, and a sub-sample of approx. 200g retained. A nominal 50g was used for the analysis. The procedure is industry standard for this type of sample.
	<i>Quality control procedures adopted for all sub-sampling stages to maximise representation of samples.</i>	A duplicate RC field sample is taken from the cone splitter at a rate of approximately 1 in 40 samples. A duplicate half-core sample is taken at a frequency of one in 40 samples, with one half representing the primary result and the second half representing the duplicate result. At the laboratory, regular Repeats and Lab Check samples are assayed.

Criteria	JORC Code explanation	Commentary
	<i>Measures taken to ensure that the sampling is representative of the in situ material collected, including for instance results for field duplicate/second-half sampling.</i>	One metre RC samples are split on the rig using a cone-splitter, mounted directly under the cyclone. Samples are collected to weigh less than 3kg to ensure total preparation at the pulverisation stage. This sampling was completed for all samples in the Gruyere Porphyry. Core samples are collected at nominal one metre intervals to create 2-3kg samples for submission. Duplicate samples were collected at a frequency of 1 in 40. Drill core is also measured for SG. This is measured using an industry standard wet/dry method with scales calibrated at start and end of shift using certified weights.
	<i>Whether sample sizes are appropriate to the grain size of the material being sampled.</i>	Sample sizes are considered appropriate to give an indication of mineralisation given the particle size and the preference to keep the sample weight below a targeted 3kg mass which is the optimal weight to ensure requisite grind size in the LM5 sample mills used by Intertek in sample preparation.
Quality of assay data and laboratory tests	<i>The nature, quality and appropriateness of the assaying and laboratory procedures used and whether the technique is considered partial or total.</i>	Samples were analysed at the Intertek Laboratory in Perth. The analytical method used was a 50g Fire Assay with AAS finish for gold only, which is considered to be appropriate for the material and mineralization. The method gives a near total digestion of the material intercepted in RC drilling.
	<i>For geophysical tools, spectrometers, handheld XRF instruments, etc, the parameters used in determining the analysis including instrument make and model, reading times, calibrations factors applied and their derivation, etc.</i>	All of the pulp samples are produced in the Intertek laboratory in Kalgoorlie. XRF analysis in the lab is completed by Lab Staff. XRF machines are calibrated at beginning of each shift. Read times for all analyses are recorded and included in the Lab Assay reports. Detection limits for each element are included in Lab reports. Down-hole survey of rock property information for all holes reported is being completed in a dedicated follow-up programme which commenced March 2014. ABIMS contractor is completing this work.
	<i>Nature of quality control procedures adopted (eg standards, blanks, duplicates, external laboratory checks) and whether acceptable levels of accuracy (ie lack of bias) and precision have been established.</i>	Gold Road protocol for RC and Diamond programmes is for Field Standards (Certified Reference Materials) and Blanks inserted at a rate of 3 Standards and 3 Blanks per 100 samples. Field Duplicates are generally inserted at a rate of approximately 1 in 40. For the programme assays reported in the release the relevant assays were part of a total sample submission of 5,090 samples. This included 125 Field Blanks, 125 Field Standards and 118 Field Duplicates. At the Lab, regular assay Repeats, Lab Standards, Checks and Blanks are analysed. In addition 131 Lab blanks (plus 10 acid blanks), 142 Lab checks, and 135 Lab standards were inserted and analysed by Intertek Laboratories. Results of the Field and Lab QAQC were checked on assay receipt using QAQCR software. All assays passed QAQC protocols, showing no levels of contamination or sample bias. Analysis of field duplicate assay data suggests appropriate levels of sampling precision for a deposit with an estimated 35% Nugget Effect.
Verification of sampling and assaying	<i>The verification of significant intersections by either independent or alternative company personnel.</i>	Significant results were checked by the Principal Resource Geologist and Executive Director. Additional checks are completed by the Database Manager
	<i>The use of twinned holes.</i>	Twin holes were not employed during this part of the programme.
	<i>Documentation of primary data, data entry procedures, data verification, data storage (physical and electronic) protocols.</i>	All field logging is carried out on Toughbooks using LogChief. Logging data is submitted electronically to the Database Geologist in the Perth office. Assay files are received electronically from the Laboratory. All data is stored in a Dashed/SQL database system, and maintained by the GOR Database Manager.
	<i>Discuss any adjustment to assay data.</i>	No assay data was adjusted. The lab's primary Au field is the one used for plotting and resource purposes. No averaging is employed.
Location of data points	<i>Accuracy and quality of surveys used to locate drill holes (collar and down-hole surveys), trenches, mine workings and other locations used in Mineral Resource estimation.</i>	The drill hole locations were initially was picked up by handheld GPS, with an accuracy of 5m in Northing and Easting. All holes were later picked up by a Qualified Surveyor using DGPS. For angled drill holes, the rig is aligned by surveyed marker pegs and compass check, and the drill rig mast is set up using a clinometer. Half way through the programme drill rigs were aligned using a Reflex drill rig alignment tool which fixes to the drill string and ensures accurate alignment fo the drill. Drillers use an electronic single-shot camera to take dip and azimuth readings inside the stainless steel rods, at 50m intervals. A final survey using an electronic multishot down hole survey device is also completed for all diamond holes on completion of drilling. Follow-up down hole directional surveying using North-seeking Gyroscopic tools will be completed in March 2014.
	<i>Specification of the grid system used.</i>	Grid projection is GDA94, Zone 51.

Criteria	JORC Code explanation	Commentary
	<i>Quality and adequacy of topographic control.</i>	Initial elevation (RL's) is allocated to the drill hole collars using detailed DTM's generated during aeromag surveys in 2011. The accuracy of the DTM is estimated to be better than 1-2m. All drill holes have had collars surveyed by GPS to within a 1cm accuracy in elevation.
Data spacing and distribution	<i>Data spacing for reporting of Exploration Results.</i>	Drill holes are at an approximate maximum of 100 metre separation along strike and down dip, to less than 25 metres separation in places.
	<i>Whether the data spacing and distribution is sufficient to establish the degree of geological and grade continuity appropriate for the Mineral Resource and Ore Reserve estimation procedure(s) and classifications applied.</i>	Drill spacing in conjunction with existing drilling is suitable to determine geological and grade continuity to levels of confidence appropriate for Indicated and Inferred Resource Classification.
	<i>Whether sample compositing has been applied.</i>	No assay compositing has been applied.
Orientation of data in relation to geological structure	<i>Whether the orientation of sampling achieves unbiased sampling of possible structures and the extent to which this is known, considering the deposit type.</i>	The orientation of the drill lines (250 degrees azimuth) is approximately perpendicular to the regional strike of the targeted mineralisation. 50 of 52 holes drilled are angled at -60 towards 252 azimuth which is appropriate for intersecting the main mineralising features such as shear foliation, quartz veins, and alteration packages. Two holes drilled towards an azimuth of 077 are considered appropriate for testing the quartz ven arrays and mineralisation continuity.
	<i>If the relationship between the drilling orientation and the orientation of key mineralised structures is considered to have introduced a sampling bias, this should be assessed and reported if material.</i>	Detailed structural logging of diamond drill core identified important quartz veins sets with an approximate orientation of shallow to the east. Drilling angled at either -60 to the east or west does not introduce any directional bias given the structural orientations and current understanding of the mineralisation.
Sample security	<i>The measures taken to ensure sample security.</i>	For RC drilling and Diamond drilling pre-numbered calico sample bags were collected in plastic bags (four calico bags per single plastic bag), sealed, and transported by company transport to the Intertek Laboratory in Kalgoorlie. Pulps were despatched by Intertek to their laboratory in Perth for assaying.
Audits or reviews	<i>The results of any audits or reviews of sampling techniques and data.</i>	Sampling and assaying techniques are industry-standard. No specific audits or reviews have been undertaken at this stage in the programme.

Section 2 Reporting of Exploration Results

(Criteria listed in the preceding section also apply to this section.)

Criteria	JORC Code explanation	Commentary
Mineral tenement and land tenure status	<i>Type, reference name/number, location and ownership including agreements or material issues with third parties such as joint ventures, partnerships, overriding royalties, native title interests, historical sites, wilderness or national park and environmental settings.</i>	The RC and Diamond drilling occurred within tenement E38/2362, which is fully owned by Gold Road Resources Ltd. The tenement is located on the Yamarna Pastoral Lease, which is owned and managed by Gold Road Resources Ltd. Tenement E38/2362 is located inside the Yilka Native Title Claim WC2008/005, registered on 6 August 2009. The 2004 "Yamarna Project Agreement" between Gold Road and the Cosmo Newberry Aboriginal Corporation govern the exploration activities respectively inside the Pastoral Lease. Aspects of these agreements are currently under review.
	<i>The security of the tenure held at the time of reporting along with any known impediments to obtaining a licence to operate in the area.</i>	The tenement is in good standing with the WA DMP.
Exploration done by other parties	<i>Acknowledgment and appraisal of exploration by other parties.</i>	No previous exploration has been completed on this prospect by other parties.
Geology	<i>Deposit type, geological setting and style of mineralisation.</i>	The target Gruyere Prospect comprises of a narrow to wide tonalitic intrusive dyke (Gruyere Intrusive) measuring approximately 35 to 190 metres in width and striking over a current known length of 2,200 metres, and a maximum known depth of 700 metres below surface. The Gruyere Intrusive dips steeply (75-80 degrees) to the north east. A sequence of intermediate volcanic and volcanoclastic rocks define the stratigraphy to the west of the Intrusive and mafic volcanics (basalt) occur to the east of the Intrusive. Mineralisation is confined ubiquitously to the Gruyere Intrusive and appears to be associated with pervasive overprinting albite-sericite-chlorite-pyrite alteration which has obliterated the primary texture of the rock. Minor fine quartz-carbonate veining occurs throughout. Sulphide assemblages include pyrite-pyrrhotite-arsenopyrite in varying amounts. Free gold is observed commonly associated in alteration at vein margins, close to coarse arsenopyrite clusters, and in quartz veins, The Gruyere Prospect is situated in the north end of the regional camp-scale South Dorothy Hills Target identified by Gold Road Resources during its Regional Targeting campaign completed in early 2013. Gruyere target comprises a coincident structural-geochemical target within a major regional-scale structural corridor associated with the Dorothy Hills Shear Zone. This zone occurs within the Dorothy Hills Greenstone Belt at Yamarna in the eastern part of the Archaean Yilgarn Craton. The Dorothy Hills Greenstone is the most easterly known occurrence of outcropping to sub-cropping greenstone in the Yilgarn province of Western Australia.
Drill hole Information	<i>A summary of all information material to the understanding of the exploration results including a tabulation of the following information for all Material drill holes:</i> <ul style="list-style-type: none"> ▪ easting and northing of the drill hole collar ▪ elevation or RL (Reduced Level – elevation above sea level in metres) of the drill hole collar ▪ dip and azimuth of the hole ▪ down hole length and interception depth ▪ hole length. <i>If the exclusion of this information is justified on the basis that the information is not Material and this exclusion does not detract from the understanding of the report, the Competent Person should clearly explain why this is the case.</i>	Refer to Figures 1 to 9 in the body of text. Refer to drill assay tables in Appendix A
Data aggregation methods	<i>In reporting Exploration Results, weighting averaging techniques, maximum and/or minimum grade truncations (eg cutting of high grades) and cut-off grades are usually Material and should be stated.</i>	Grades are reported as: <ul style="list-style-type: none"> ▪ Down-hole length-weighted average grades across the full width of the Gruyere Porphyry including identified waste zones associated with internal mafic dykes and rafts, and un-altered porphyry zones. The drill angle at 60 towards 257 generates an approximate true width intercept ▪ Down-hole length-weighted averages of grades above 0.5 ppm, with maximum internal dilution of 2 metre and minimum width of 2 metres.

Criteria	JORC Code explanation	Commentary
		<ul style="list-style-type: none"> ▪ Down-hole length-weighted averages of grades above 1.0 ppm, with a minimum width of 1 metre ▪ Down-hole length-weighted averages of grades above 5.0 ppm, with a minimum width of 1 metre. ▪ All individual assays greater than 10ppm Au.. ▪ No top cuts have been applied to the reporting of the assay results. Highest individual one metre assay values have been specified in the body of the text.
	<i>Where aggregate intercepts incorporate short lengths of high grade results and longer lengths of low grade results, the procedure used for such aggregation should be stated and some typical examples of such aggregations should be shown in detail.</i>	Higher grade intervals are included in the reported grade intervals. In addition, internal intervals above 1 ppm, 5ppm, and 10ppm Au are also reported separately, with a minimum width of 1 metres, with from and to depths recorded.
	<i>The assumptions used for any reporting of metal equivalent values should be clearly stated.</i>	No metal equivalent values are used.
Relationship between mineralisation widths and intercept lengths	<i>These relationships are particularly important in the reporting of Exploration Results. If the geometry of the mineralisation with respect to the drill hole angle is known, its nature should be reported. If it is not known and only the down hole lengths are reported, there should be a clear statement to this effect (eg 'down hole length, true width not known').</i>	Mineralisation is hosted within a steep east dipping, NNW striking tonalitic porphyry. The porphyry is mineralised almost ubiquitously at greater than 0.3 g/t Au characterised by pervasive sub-vertical shear fabric and sericite-pyrite alteration. Higher grade zones occur in alteration packages characterised by albite-sericite-pyrite-pyrrhotite-arsenopyrite alteration and quartz and quartz-carbonate veining. Orientation of these packages is approximately 45° dip to SE, with strike extents SW to NE of over 100m. The general drill direction of 60° to 250 is approximately perpendicular to the main alteration packages and suitable drilling direction to avoid directional biases. However, due to the general broad nature of the mineralised intersections the down hole length of intersections are reported, as true width is not known.
Diagrams	<i>Appropriate maps and sections (with scales) and tabulations of intercepts should be included for any significant discovery being reported. These should include, but not be limited to a plan view of drill hole collar locations and appropriate sectional views.</i>	Refer to Figures and Tables in the body of text and Appendix.
Balanced reporting	<i>Where comprehensive reporting of all Exploration Results is not practicable, representative reporting of both low and high grades and/or widths should be practiced to avoid misleading reporting of Exploration Results.</i>	Comprehensive reporting is provided in tables in Appendix A
Other substantive exploration data	<i>Other exploration data, if meaningful and material, should be reported including (but not limited to): geological observations; geophysical survey results; geochemical survey results; bulk samples – size and method of treatment; metallurgical test results; bulk density, groundwater, geotechnical and rock characteristics; potential deleterious or contaminating substances.</i>	Drill hole location data are plotted on the interpreted geology map (Figure 1).
Further work	<i>The nature and scale of planned further work (eg tests for lateral extensions or depth extensions or large-scale step-out drilling). Diagrams clearly highlighting the areas of possible extensions, including the main geological interpretations and future drilling areas, provided this information is not commercially sensitive.</i>	An additional 24 drill holes reported as drilled in this release have assays pending. Further infill and extensional drilling programmes are anticipated in the future as the Gruyere Project progresses through various study phases to possible production.